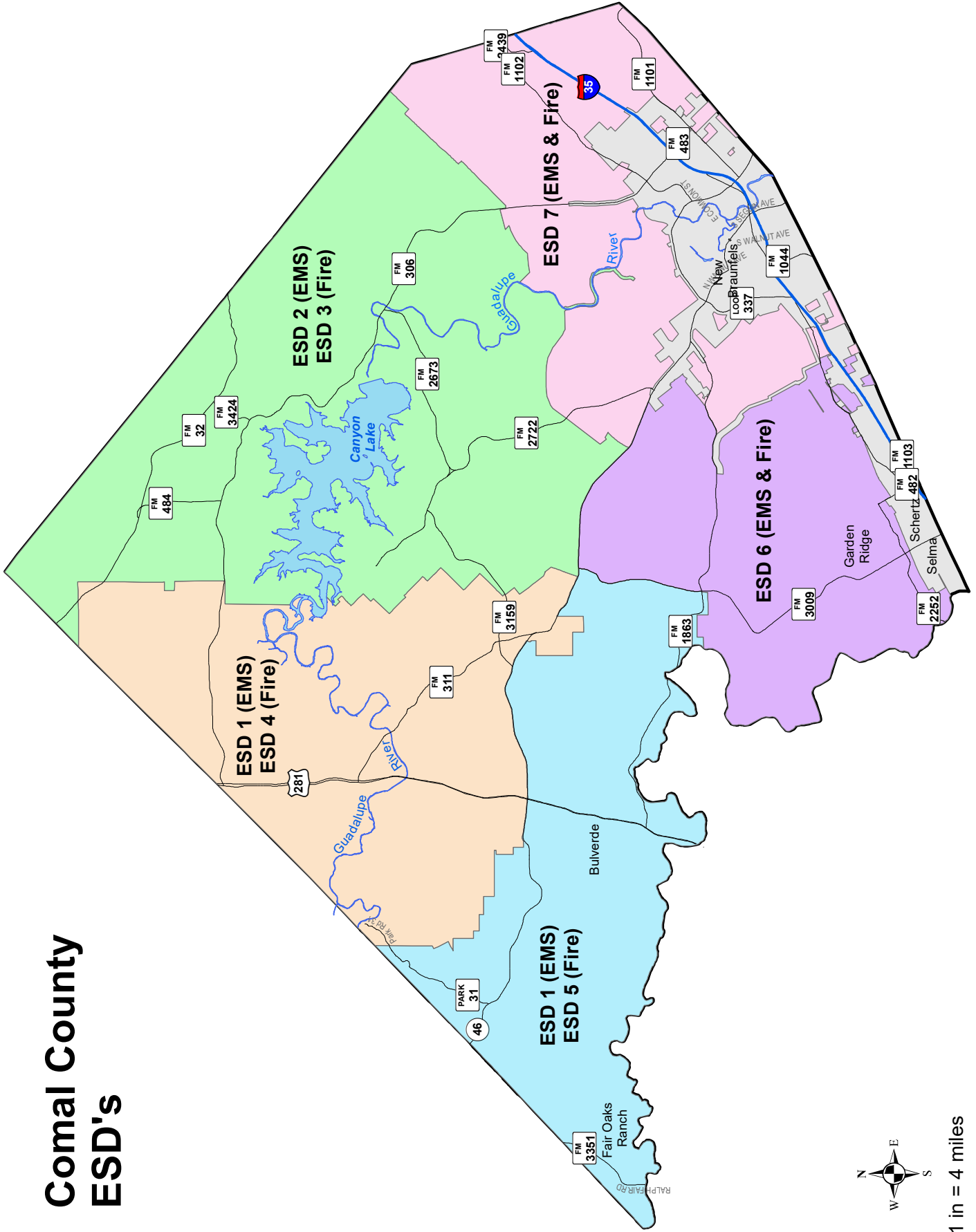




Comal County Map Book

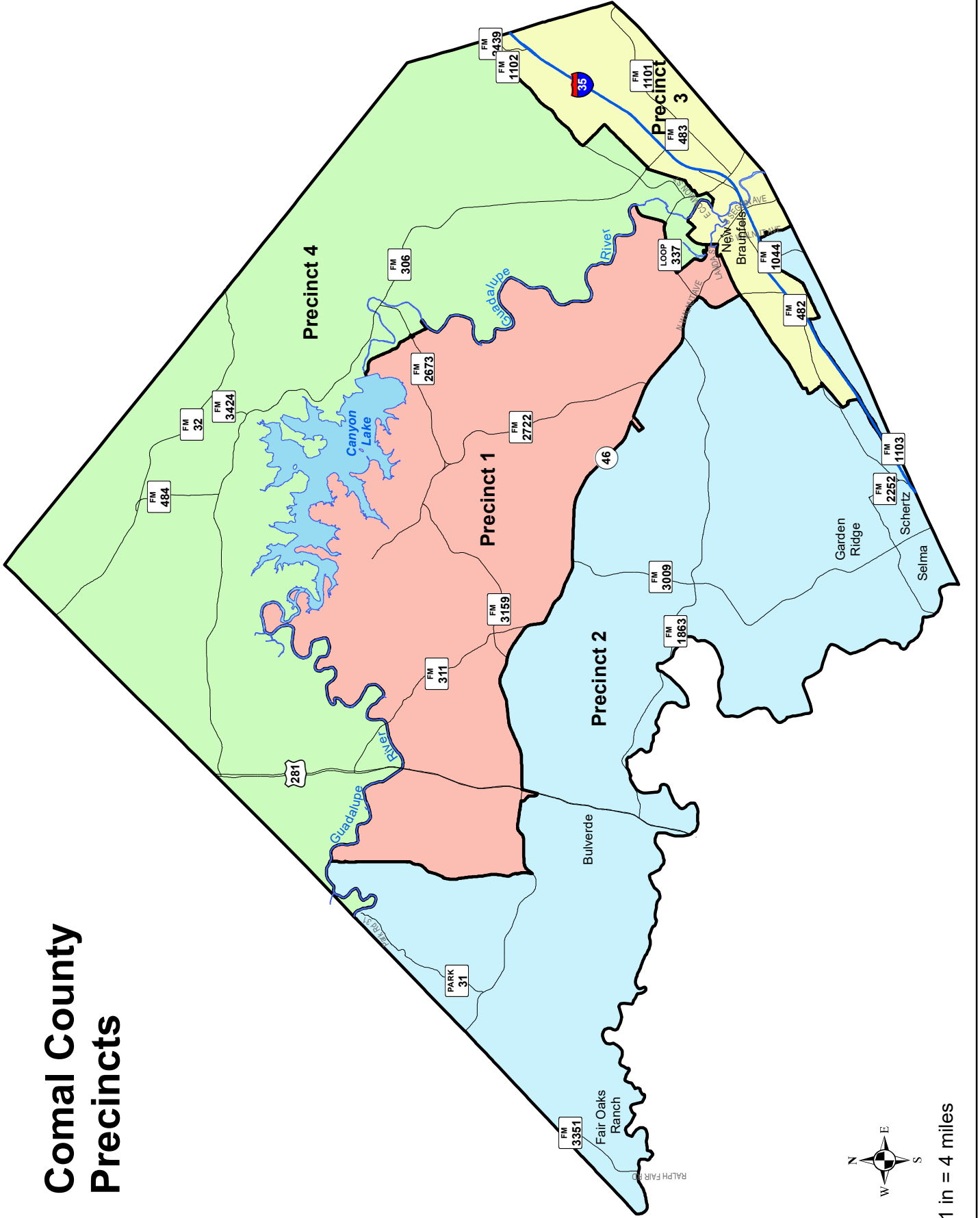
Date: 12/1/2021

Comal County ESD's






















1 in = 4 miles

Comal County Precincts



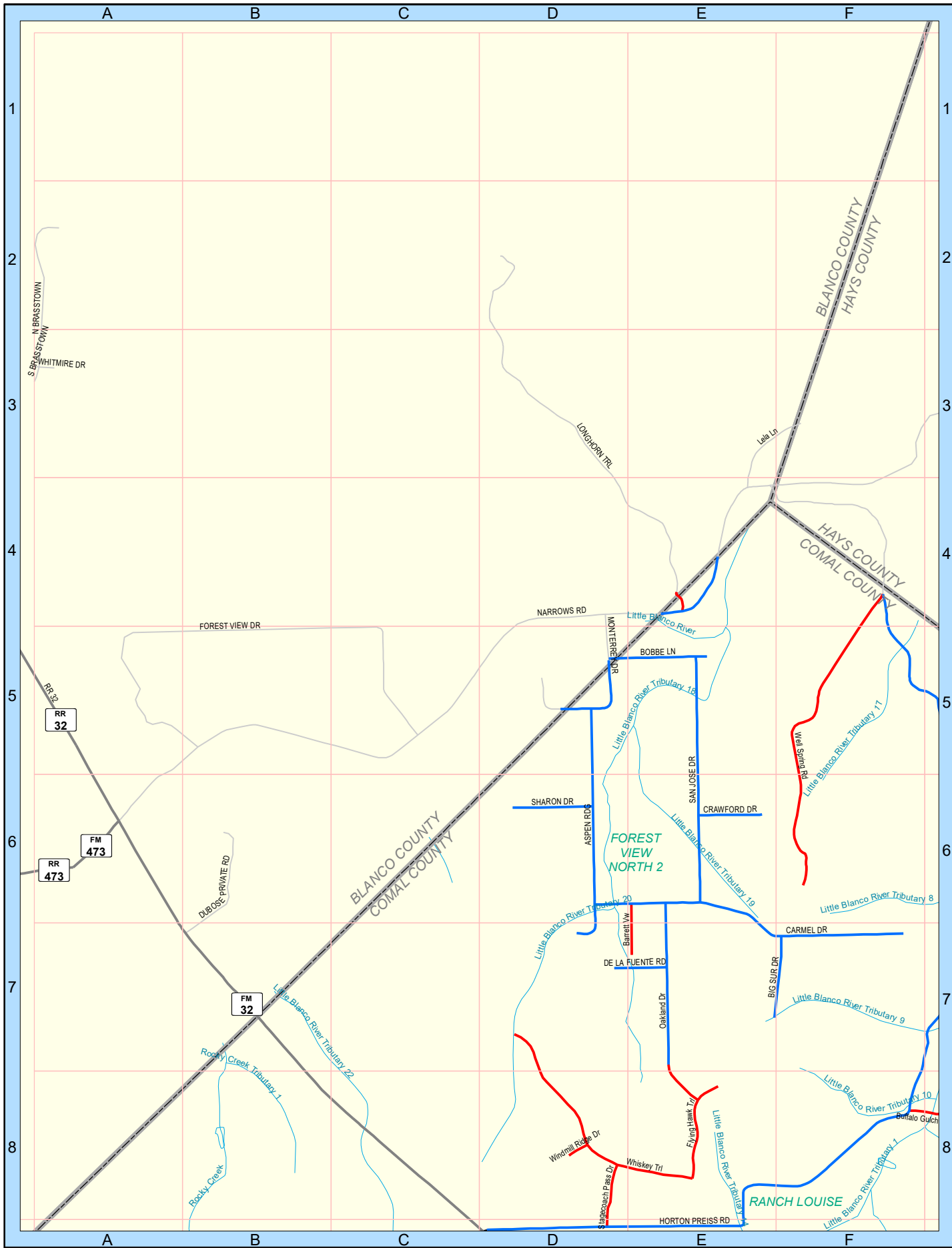
1 in = 4 miles

Legend

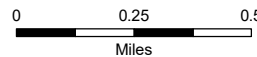
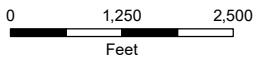
-  Boat Ramp
-  Major_Road
-  County Maintained Road
-  Expanding Subdivision Road
-  Private (Outside of City)
-  Other
-  Rail Road
-  Stream
-  County Boundaries
-  Water Body
-  Bulverde
-  Fair Oaks Ranch
-  Garden Ridge
-  New Braunfels
-  San Antonio
-  San Marcos
-  Schertz
-  Selma
-  Spring Branch

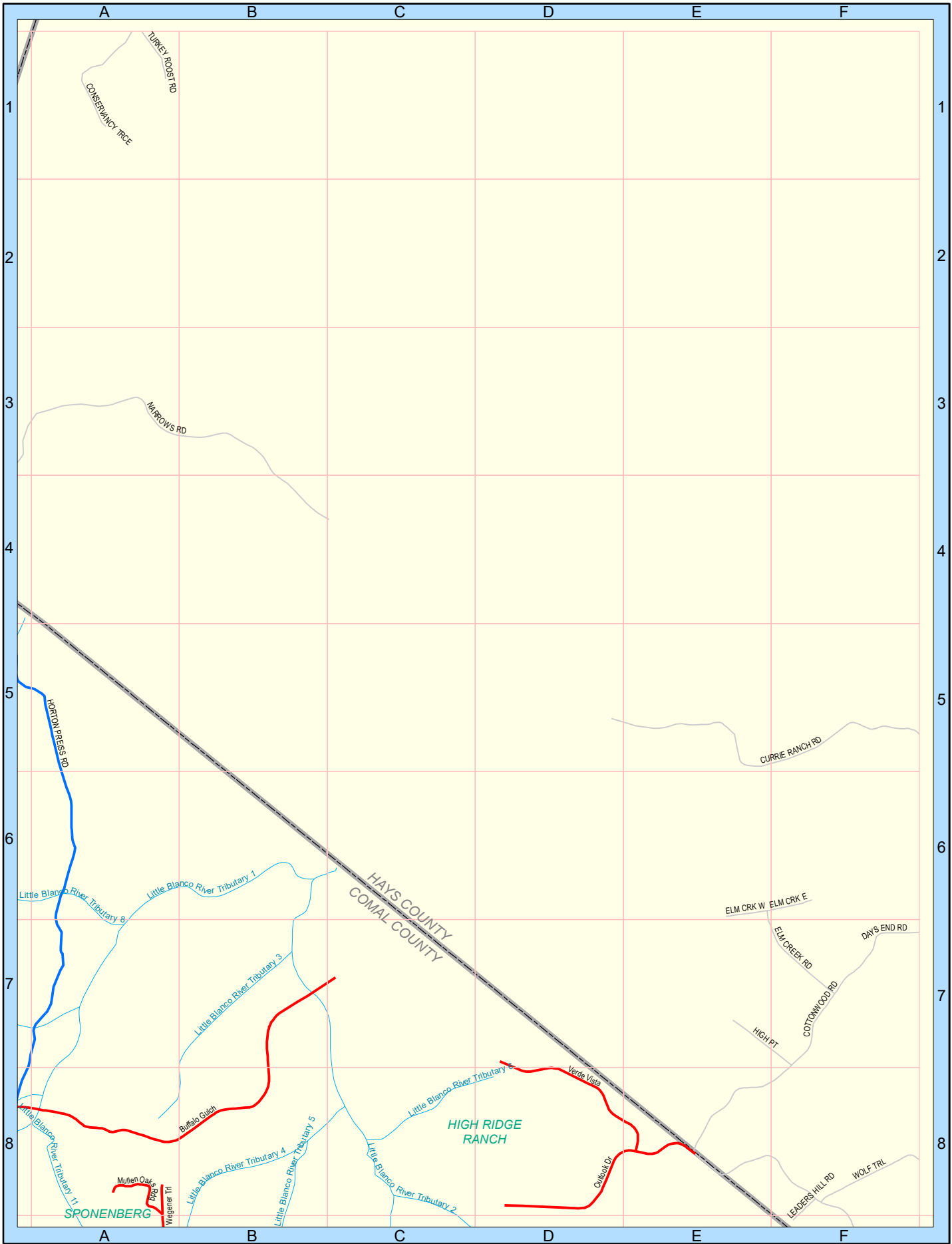
Notes:

Notes:

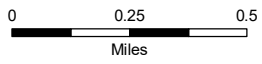
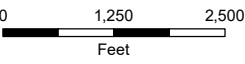


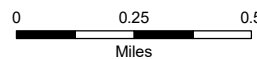
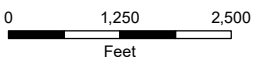
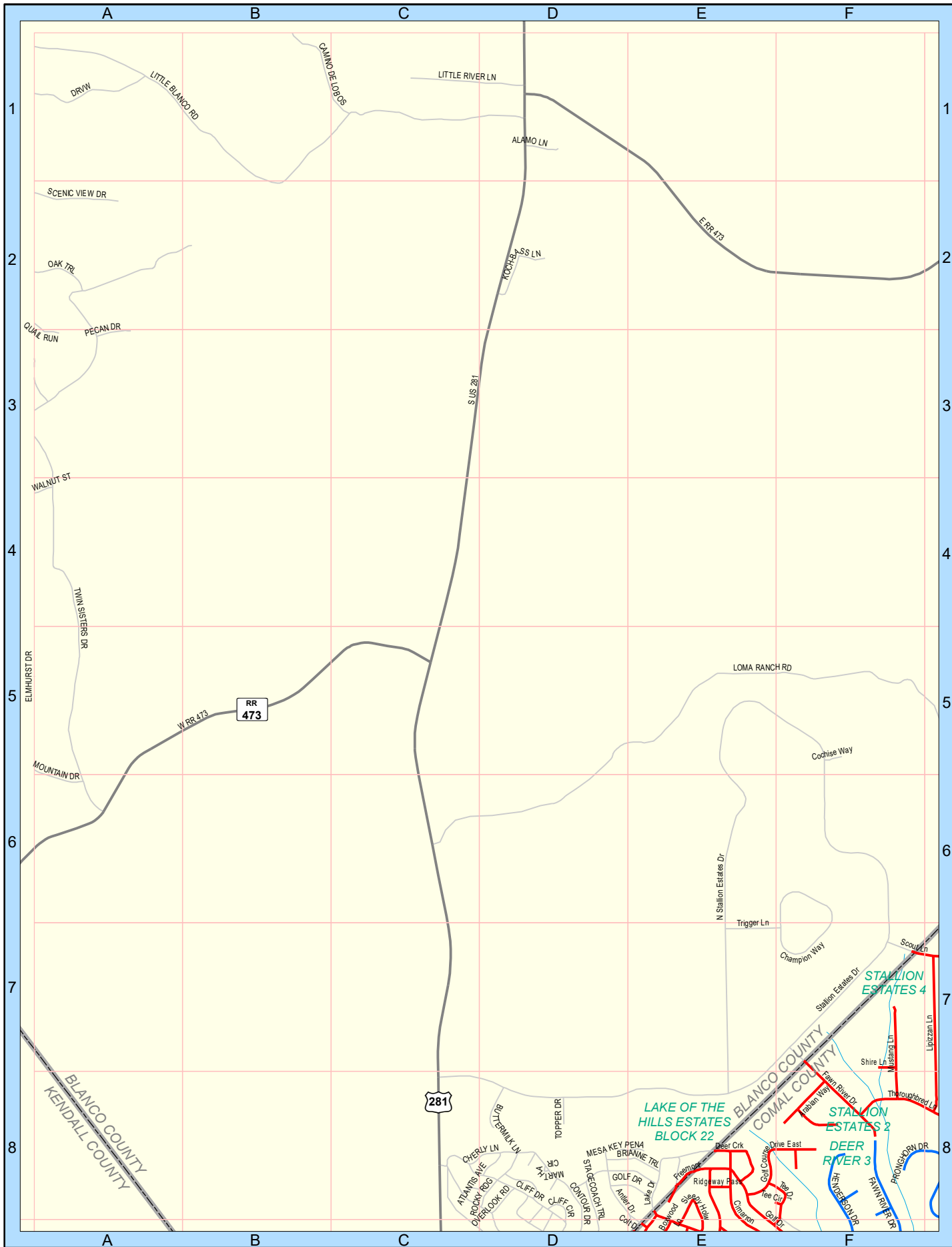
SEE PAGE 7

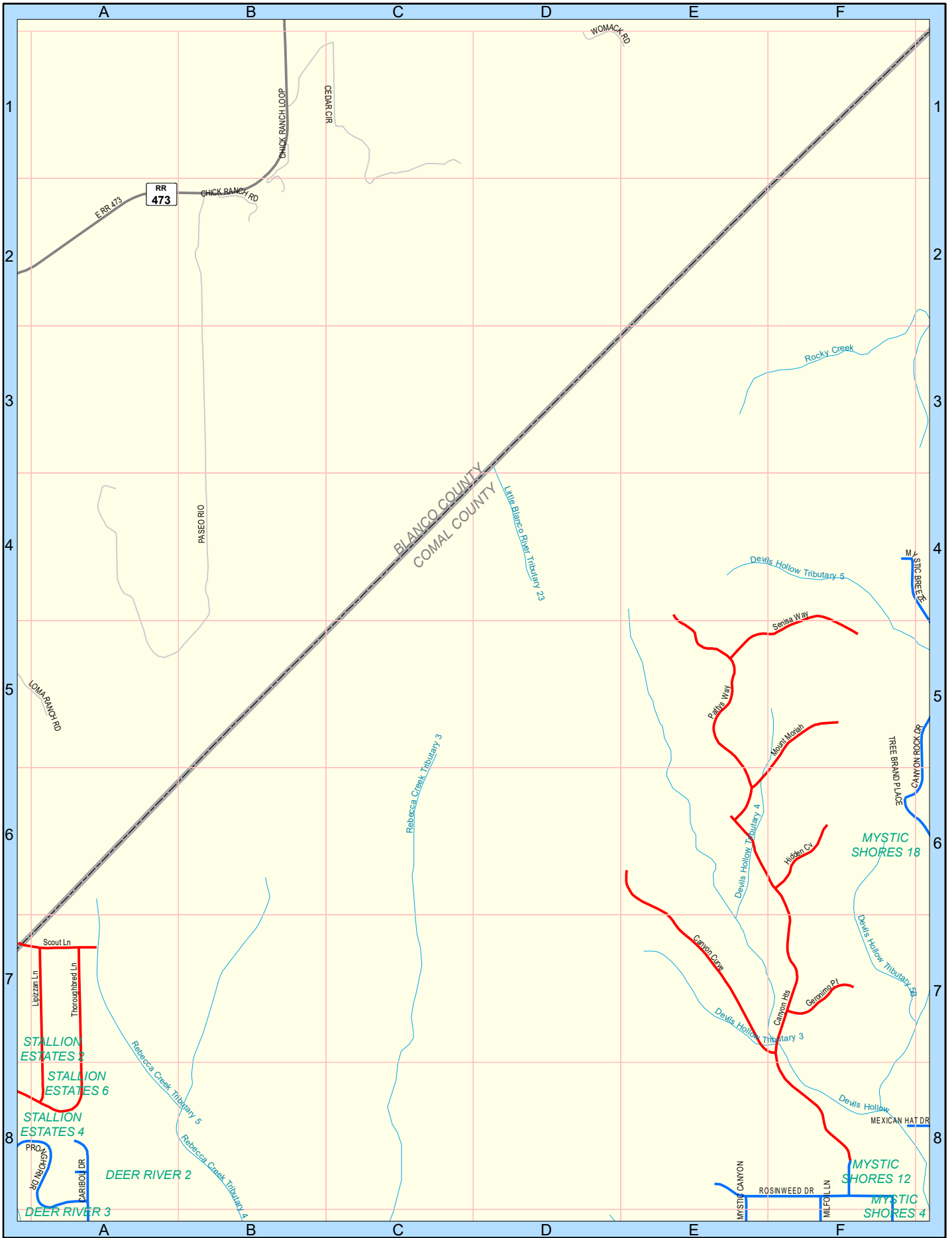




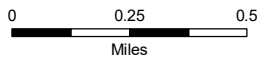
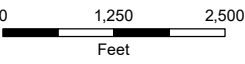
SEE PAGE 6

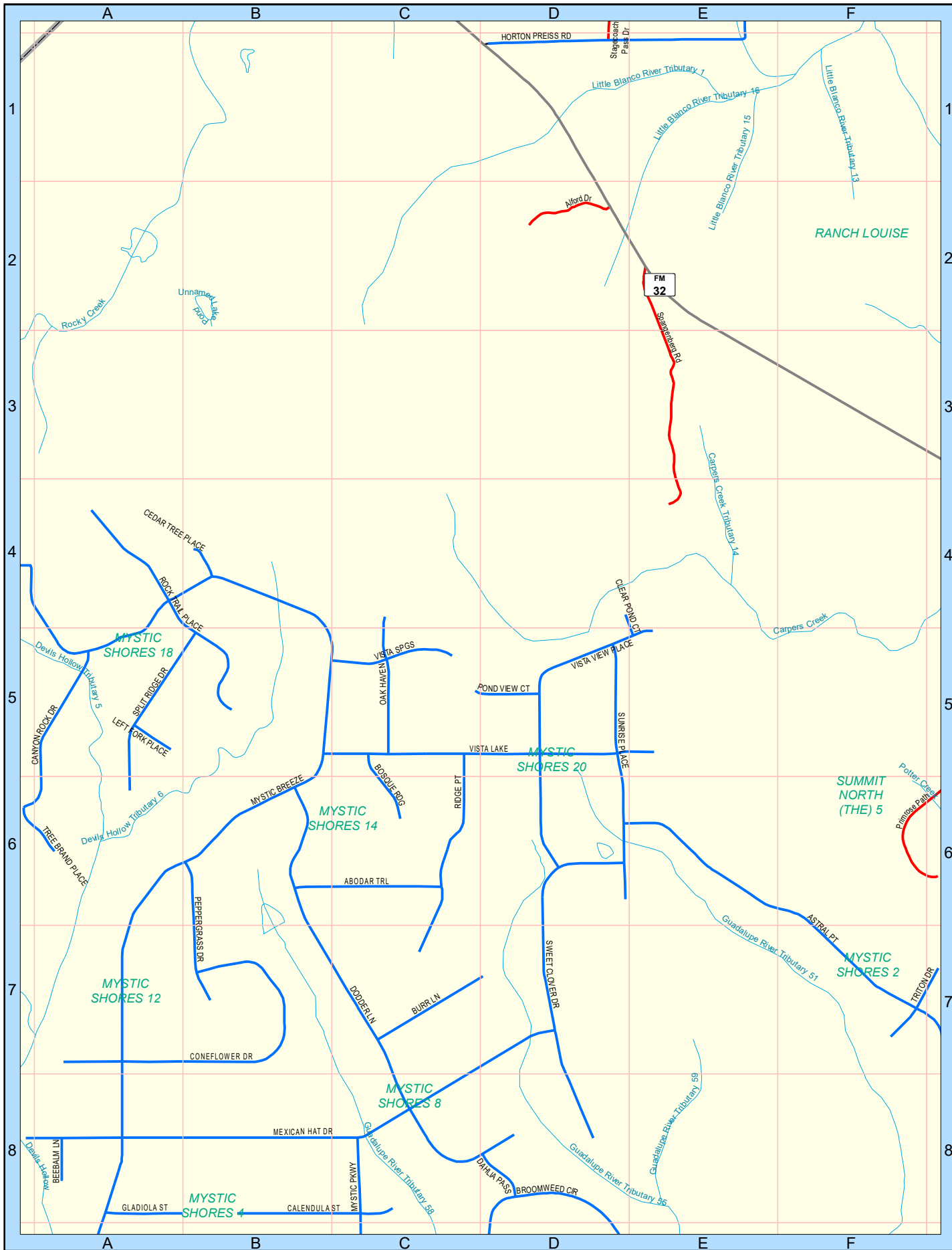






SEE PAGE 8



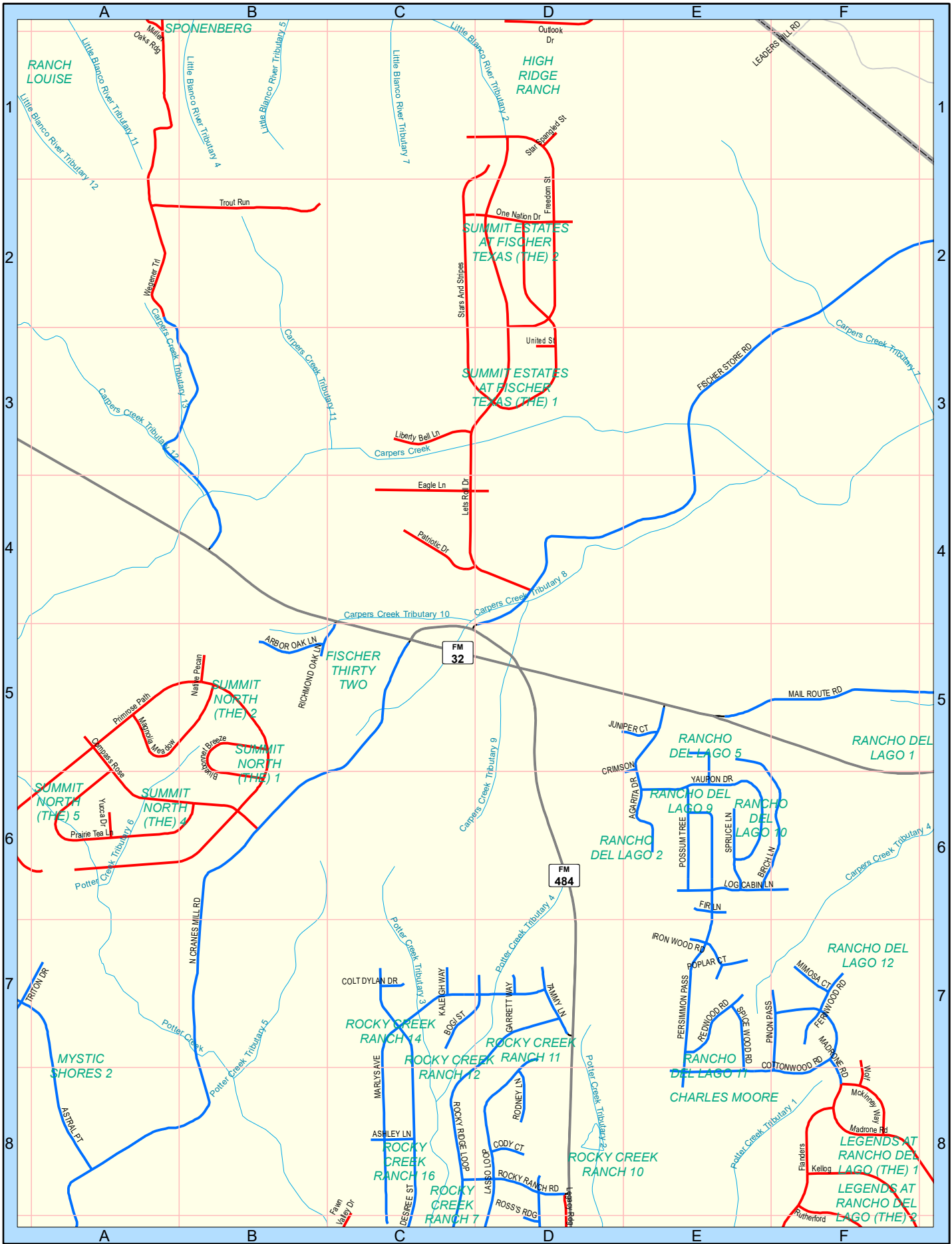


SEE PAGE 11

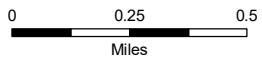
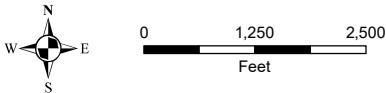


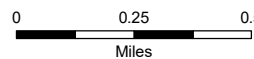
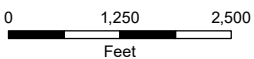
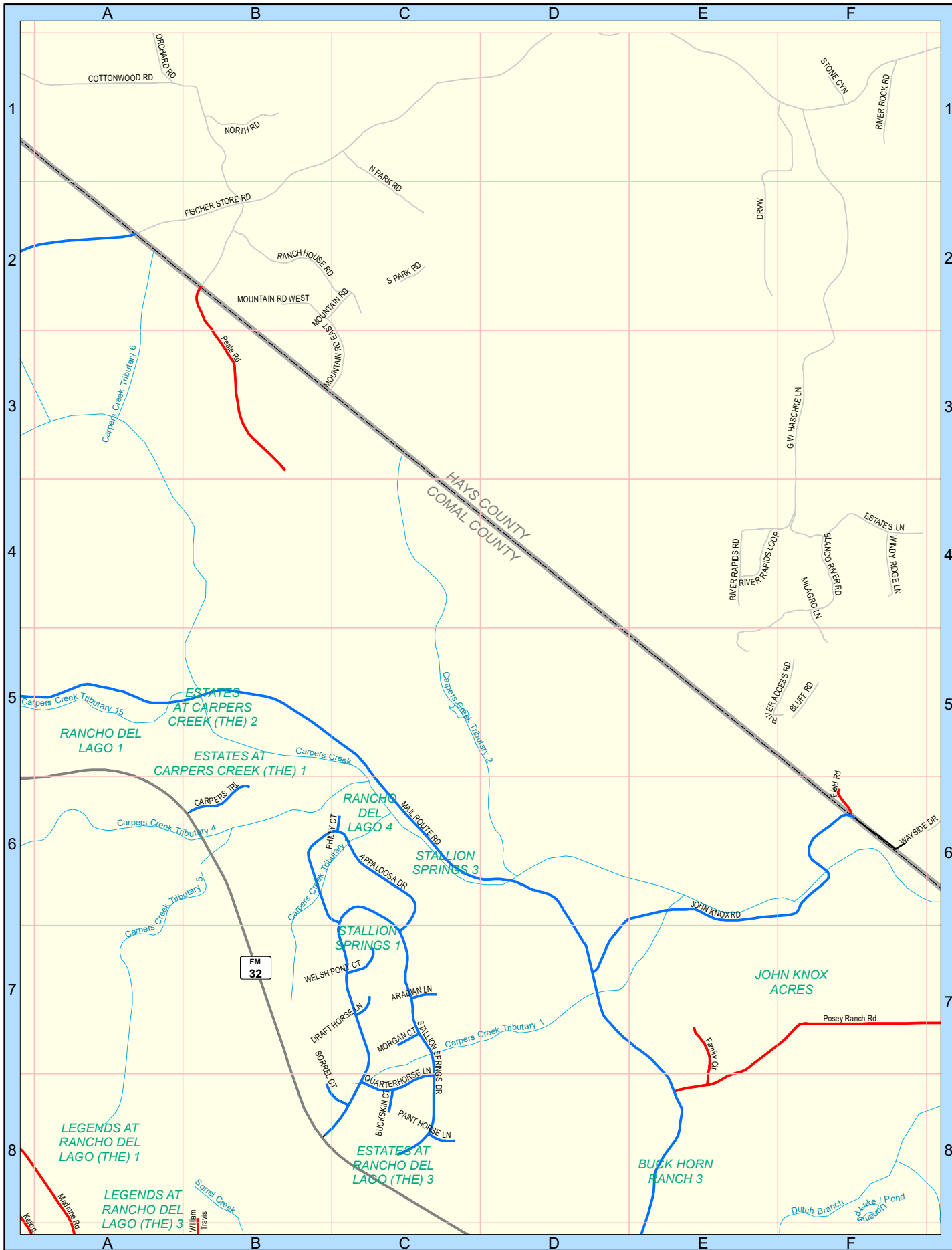
0 1,250 2,500
Feet

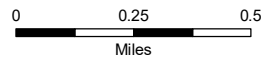
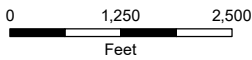
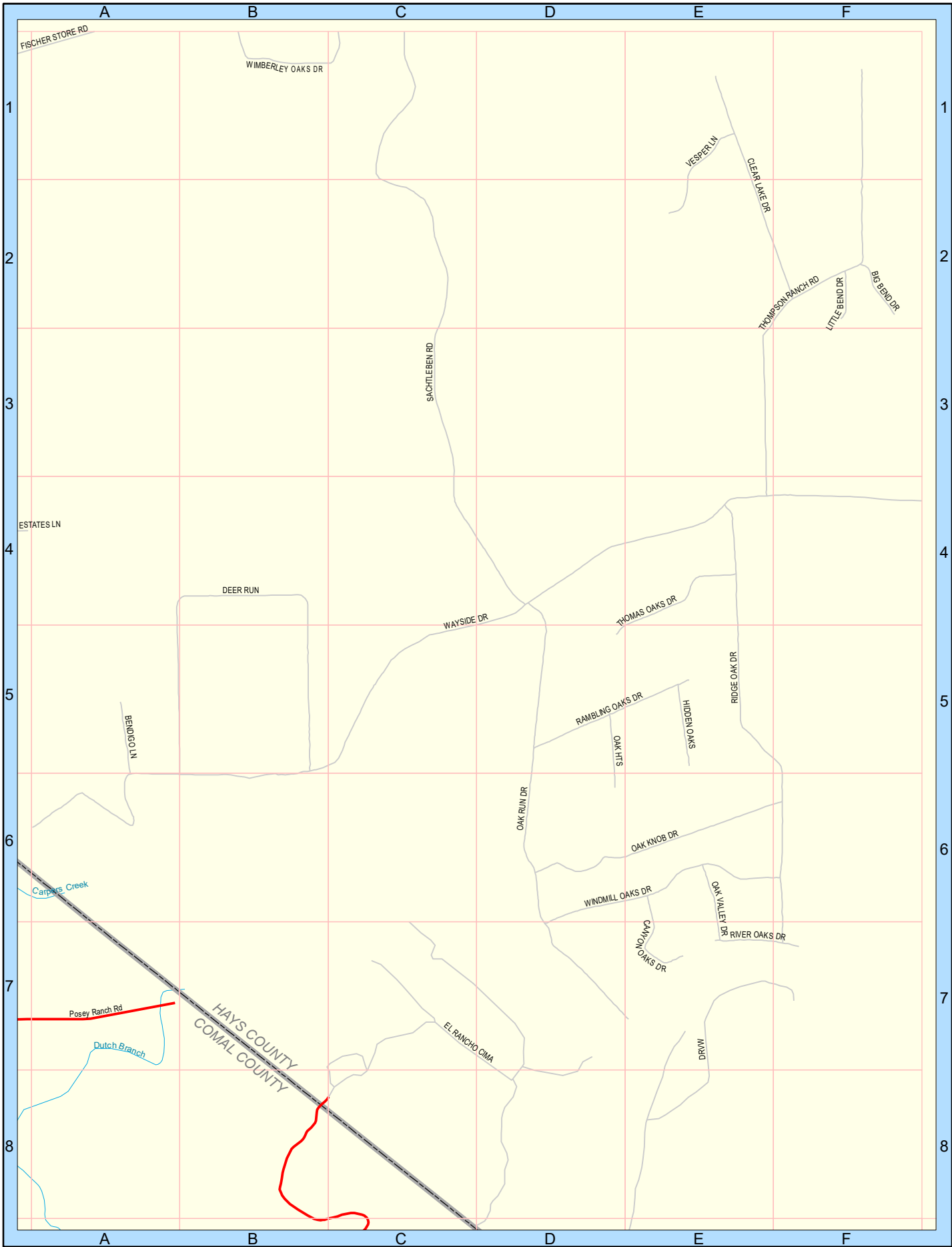
0 0.25 0.5
Miles

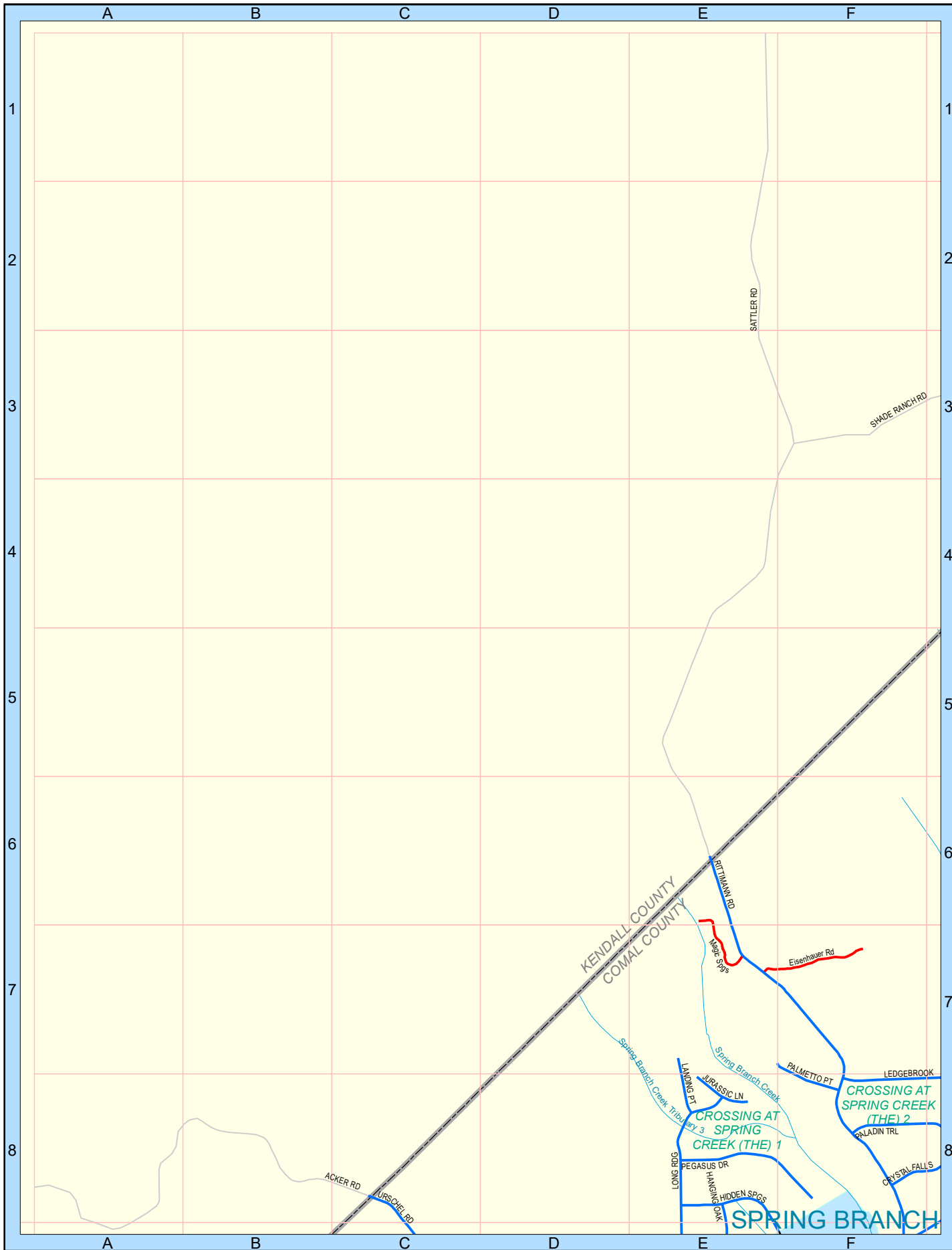


SEE PAGE 10

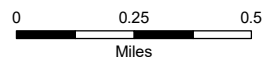
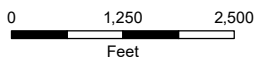


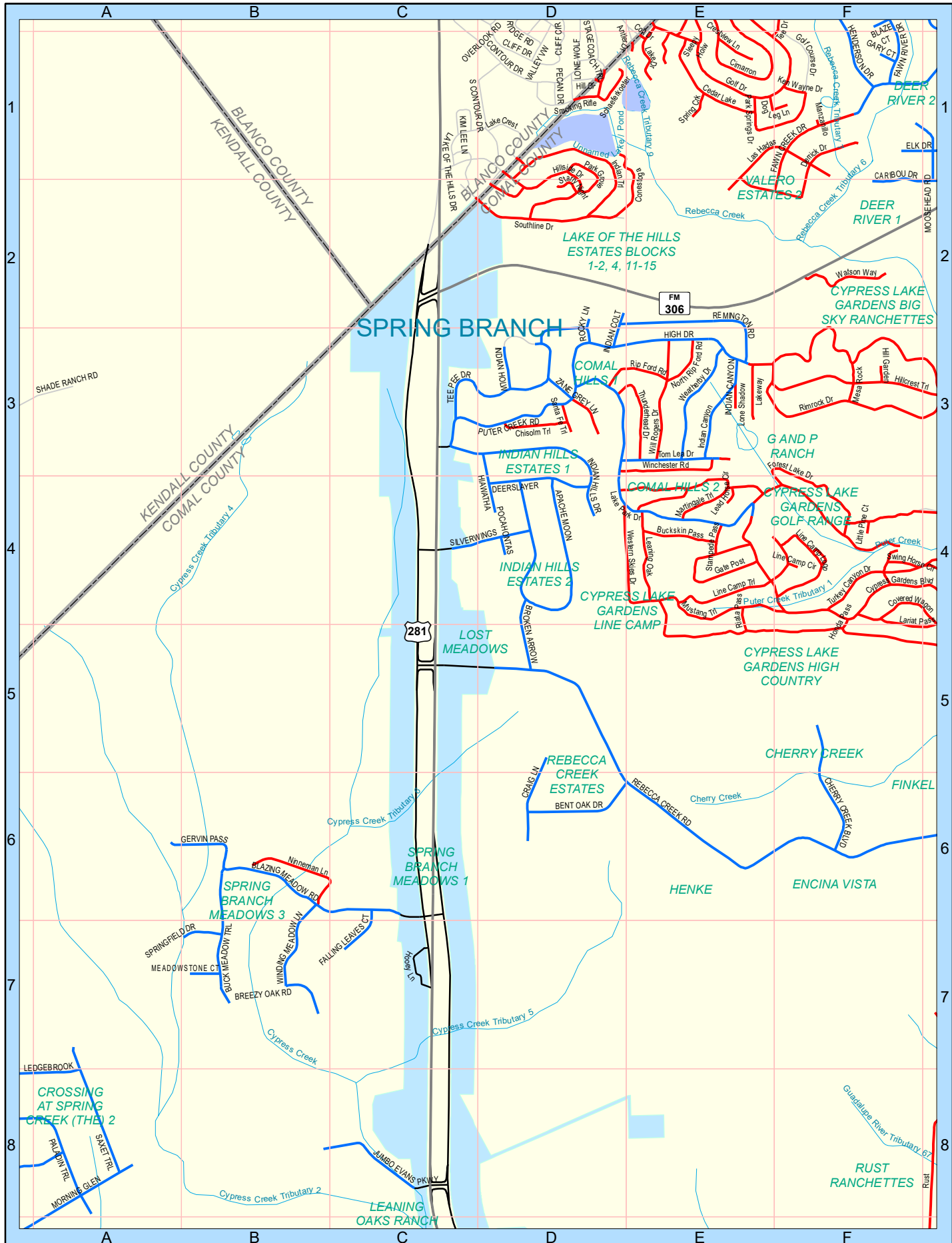




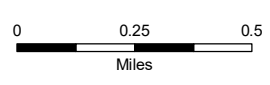


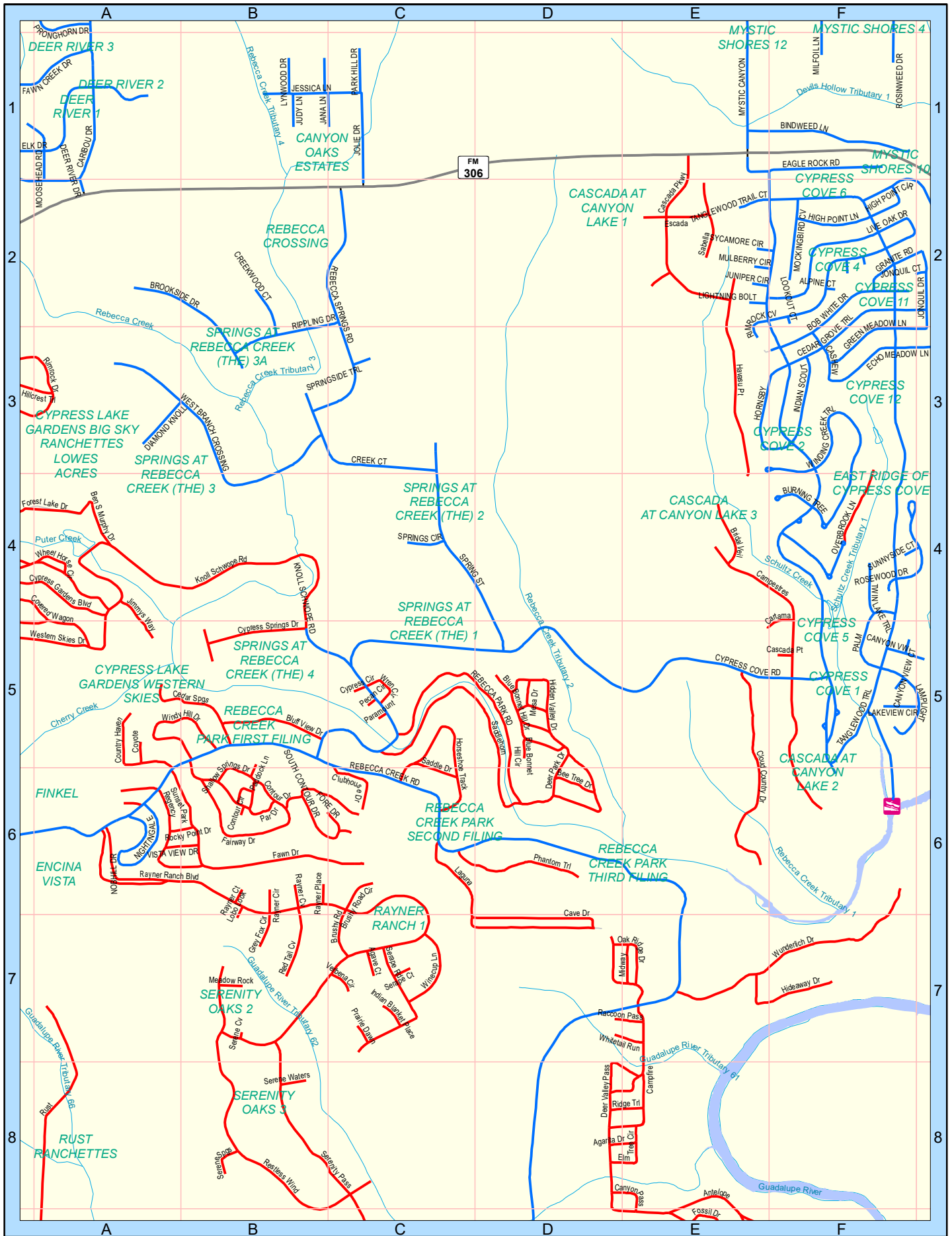
↓ SEE PAGE 15 ↓




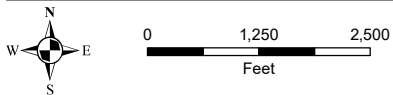


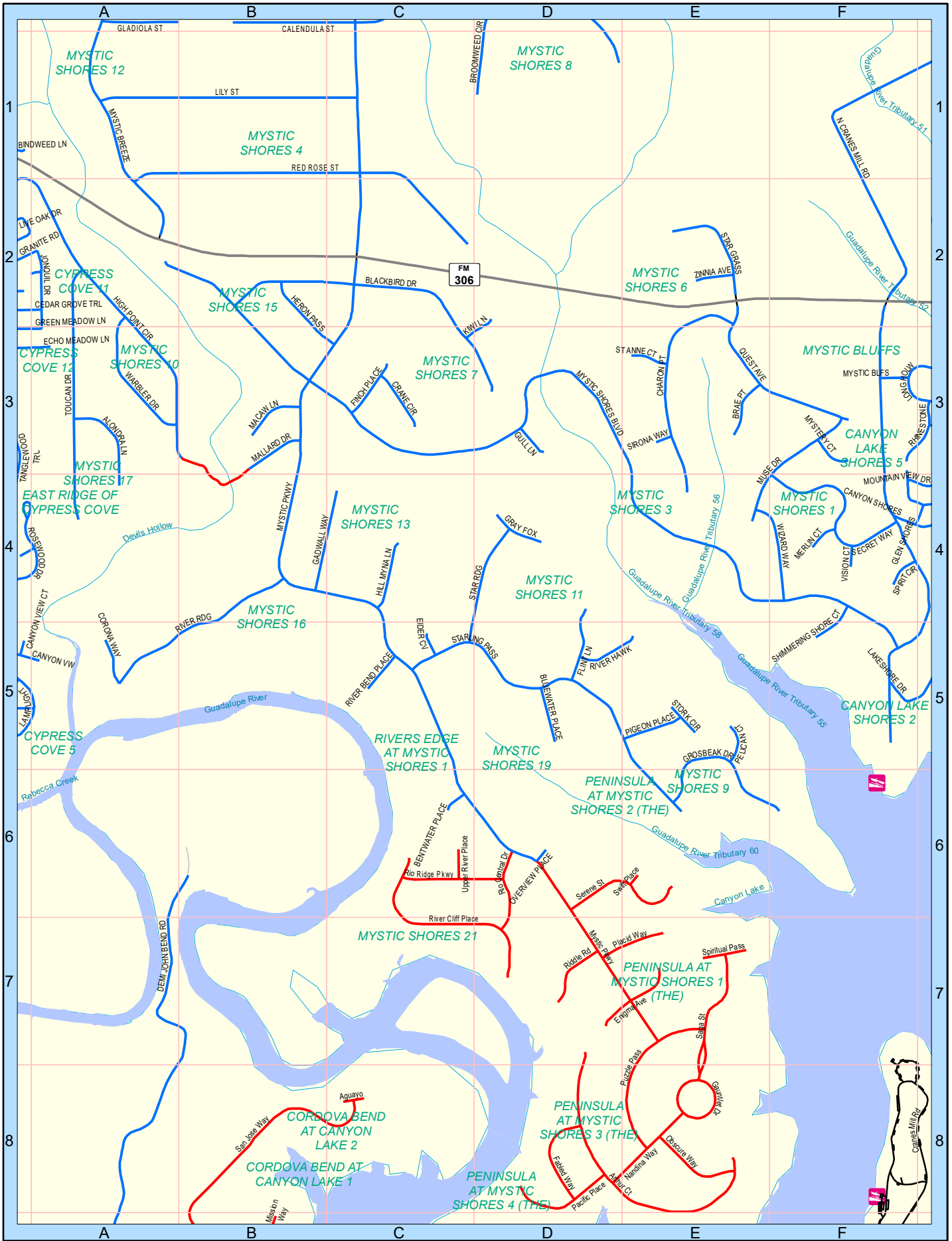
SEE PAGE 14



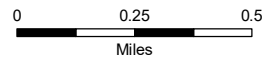
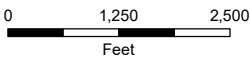


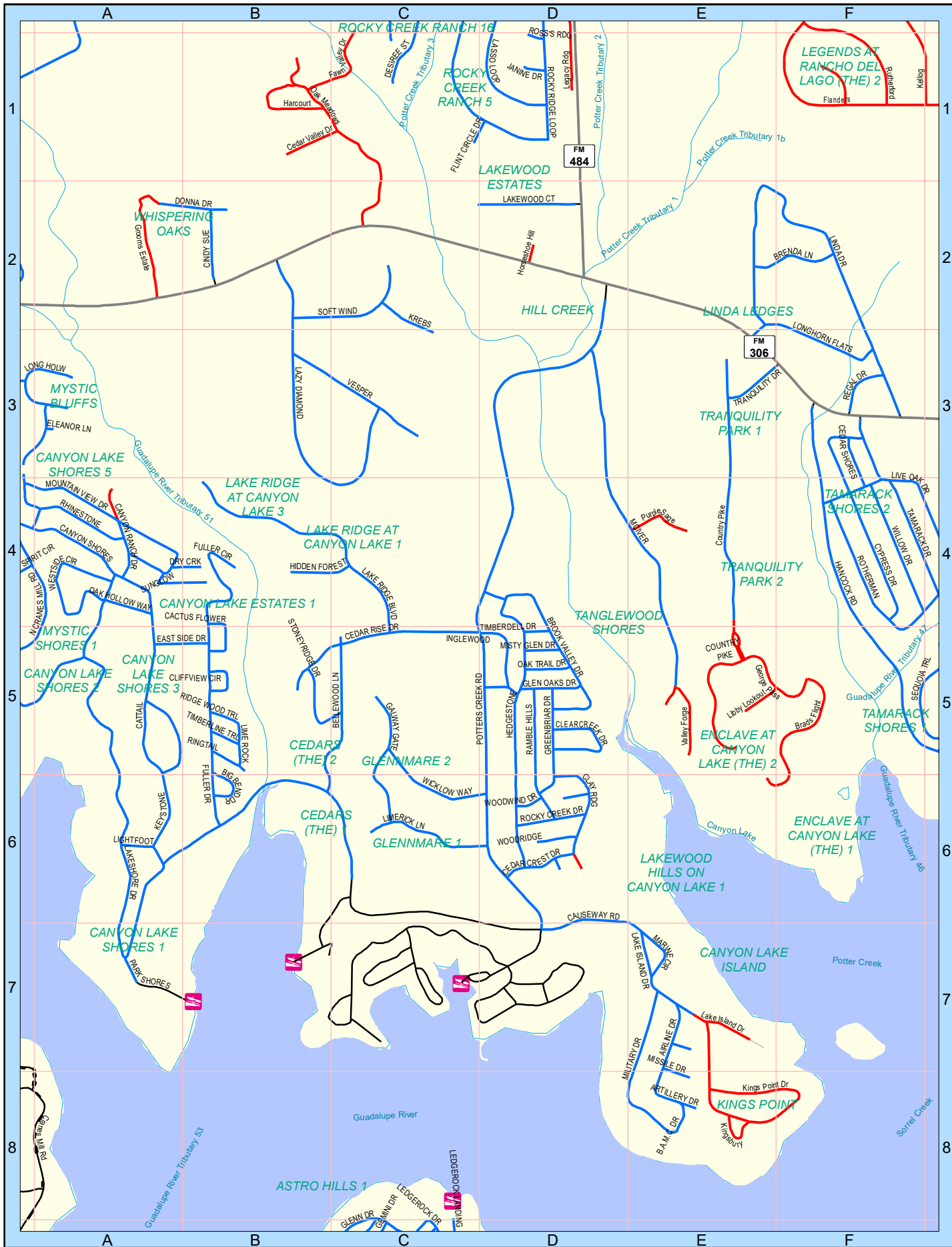
SEE PAGE 17



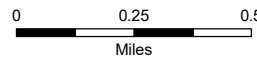
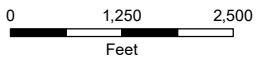


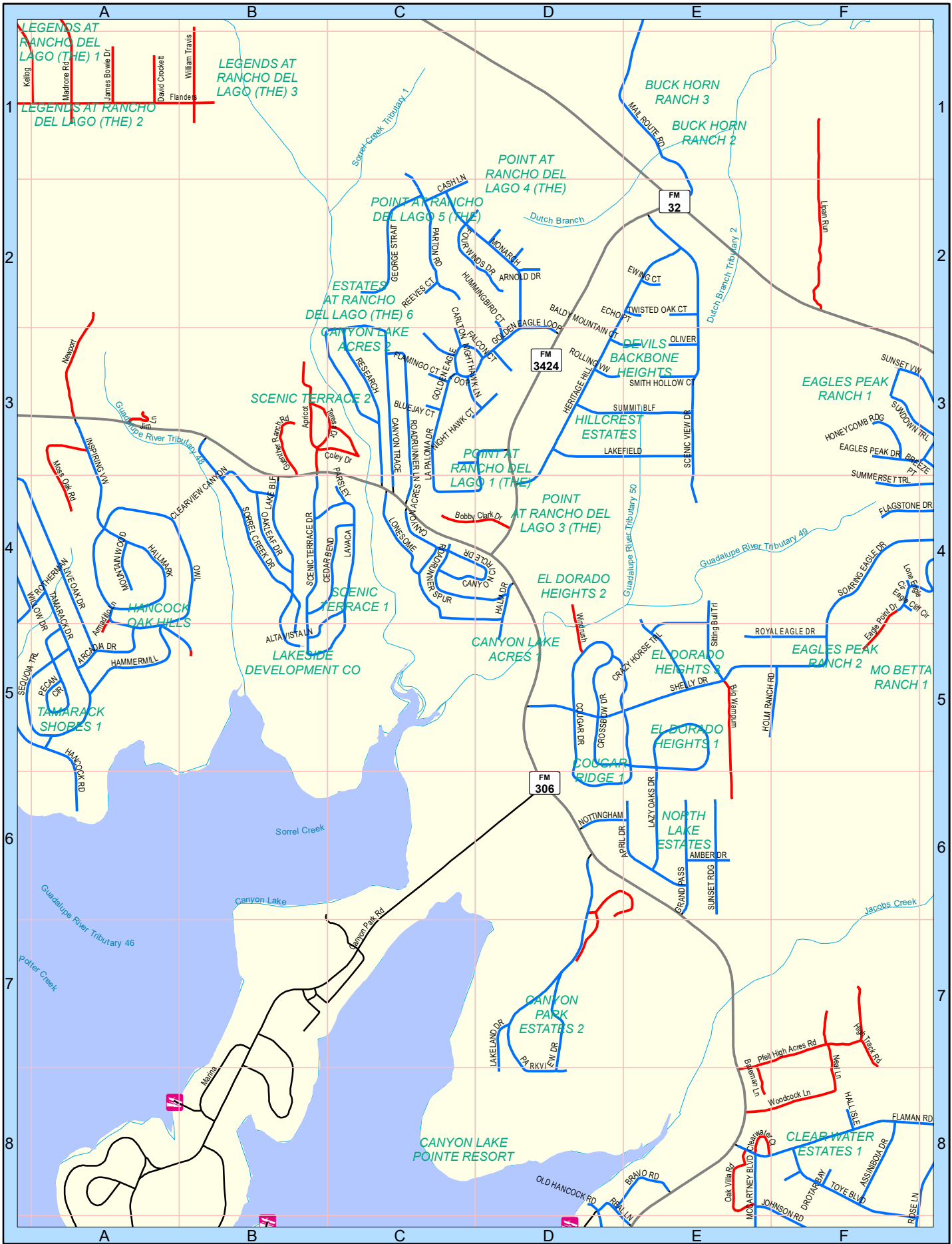
SEE PAGE 16



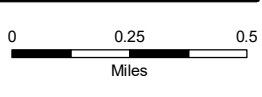
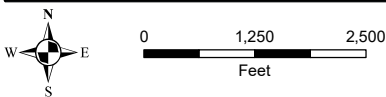


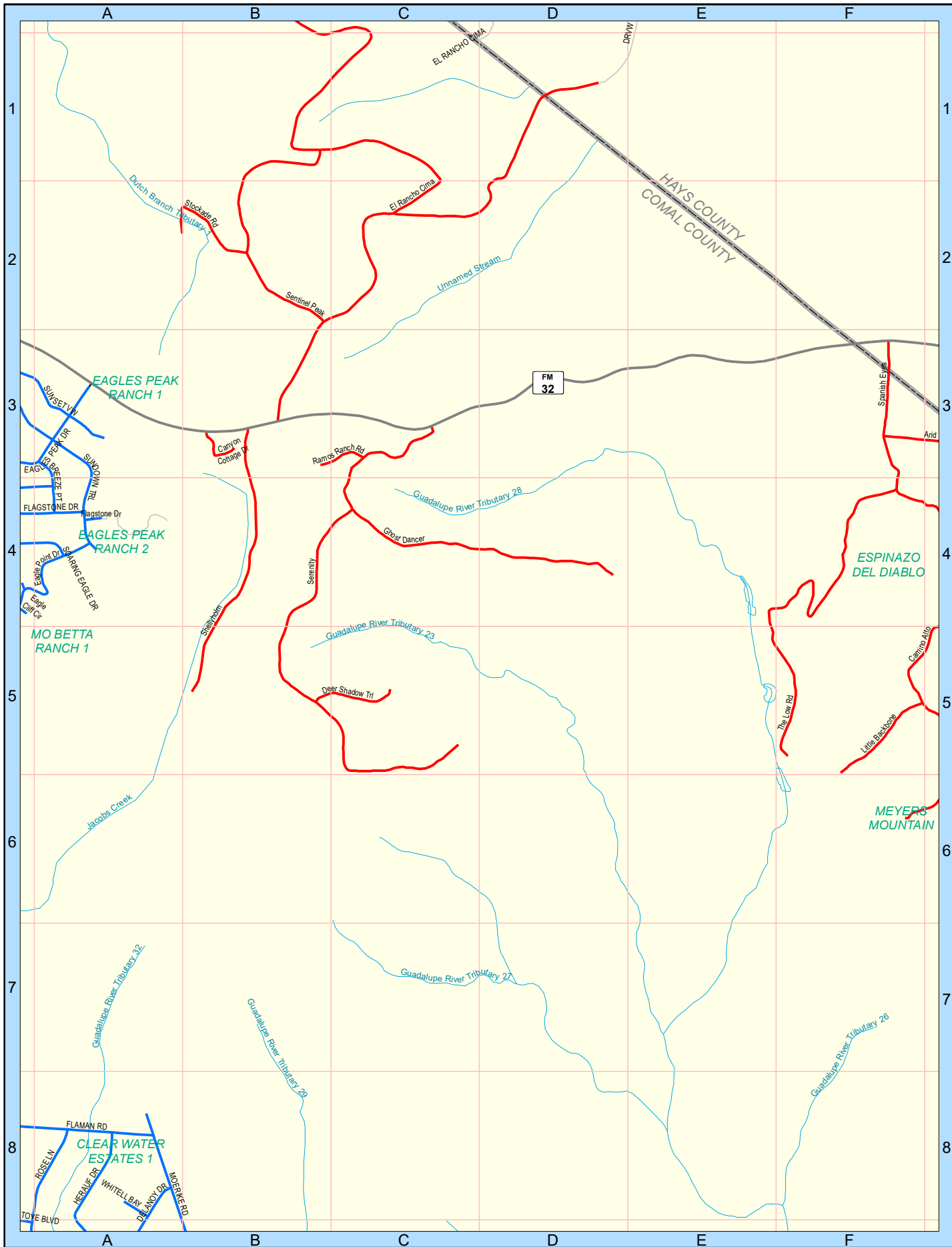
SEE PAGE 19



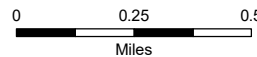
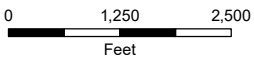


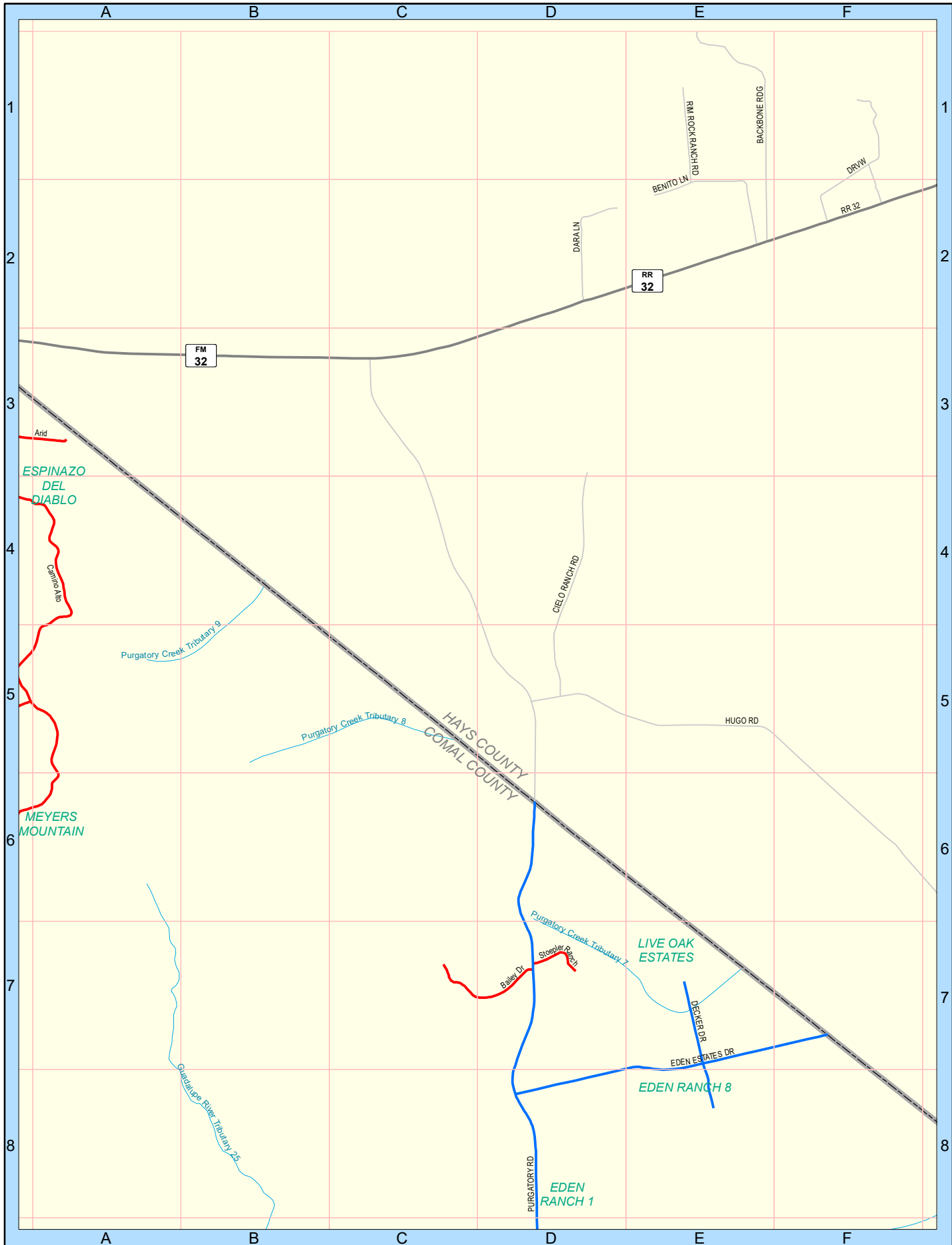
SEE PAGE 18



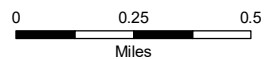
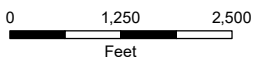


SEE PAGE 21



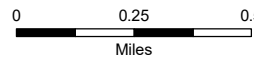
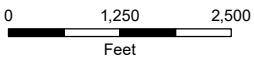


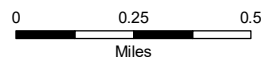
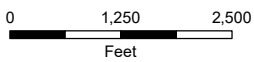
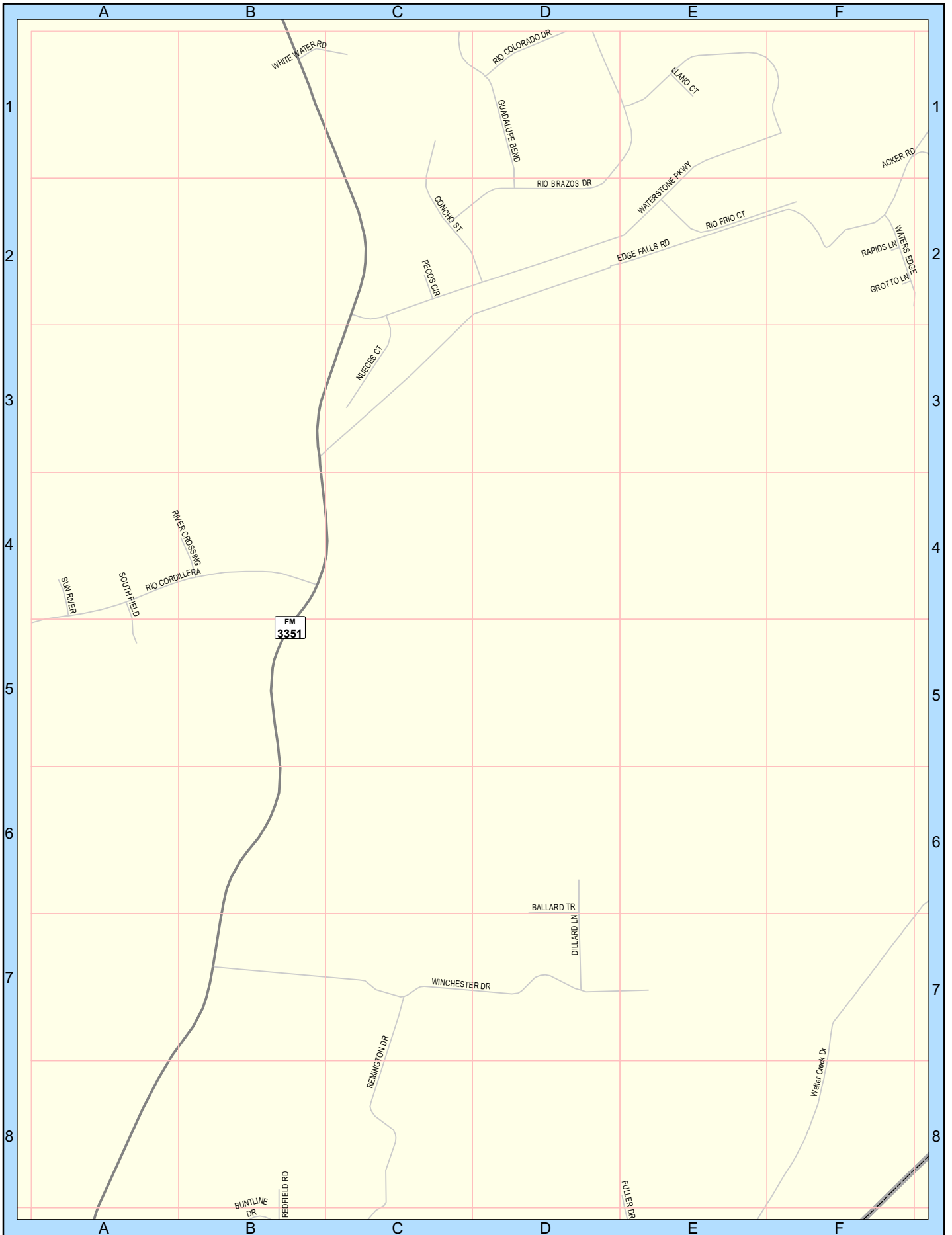
SEE PAGE 20

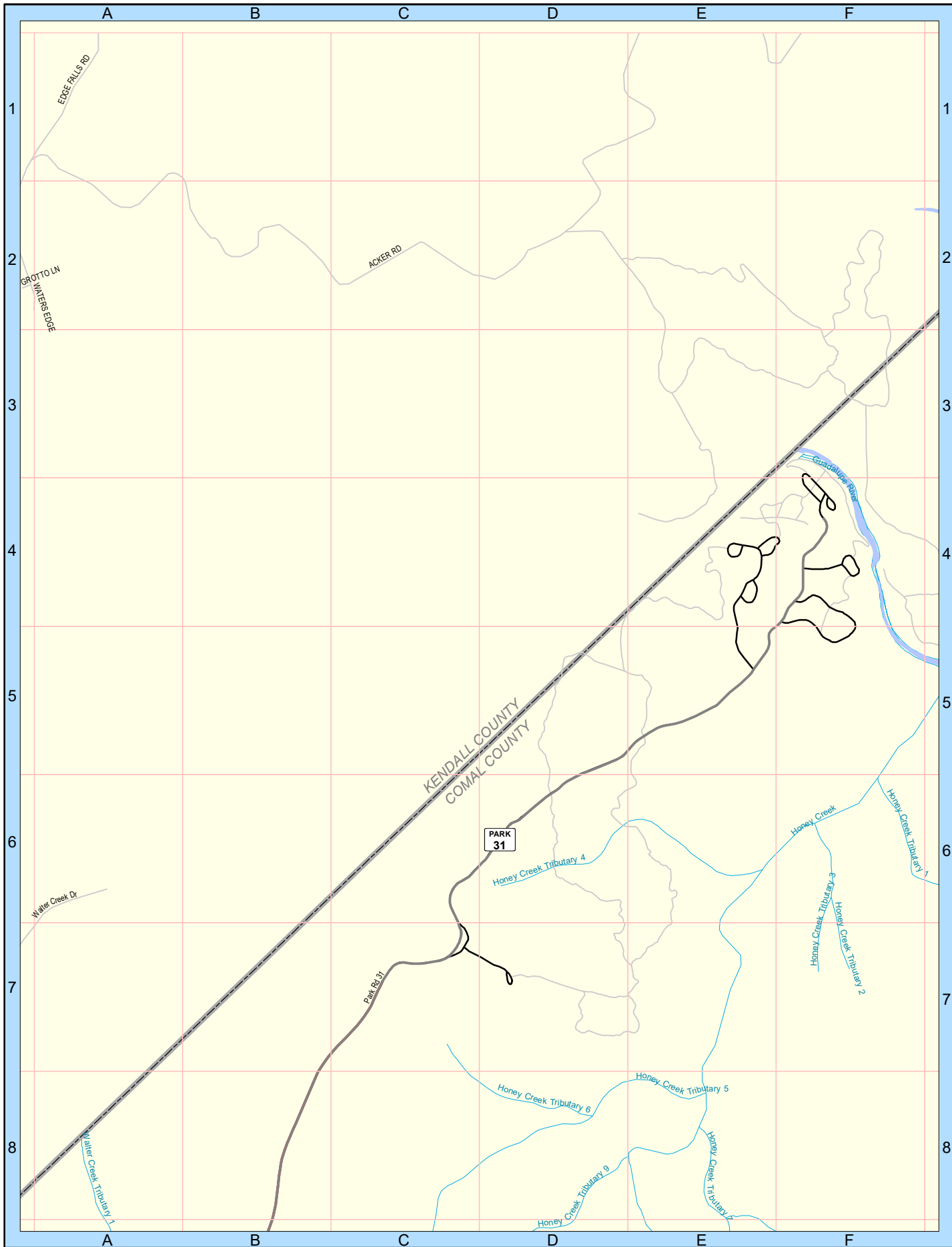




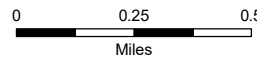
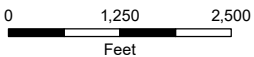
SEE PAGE

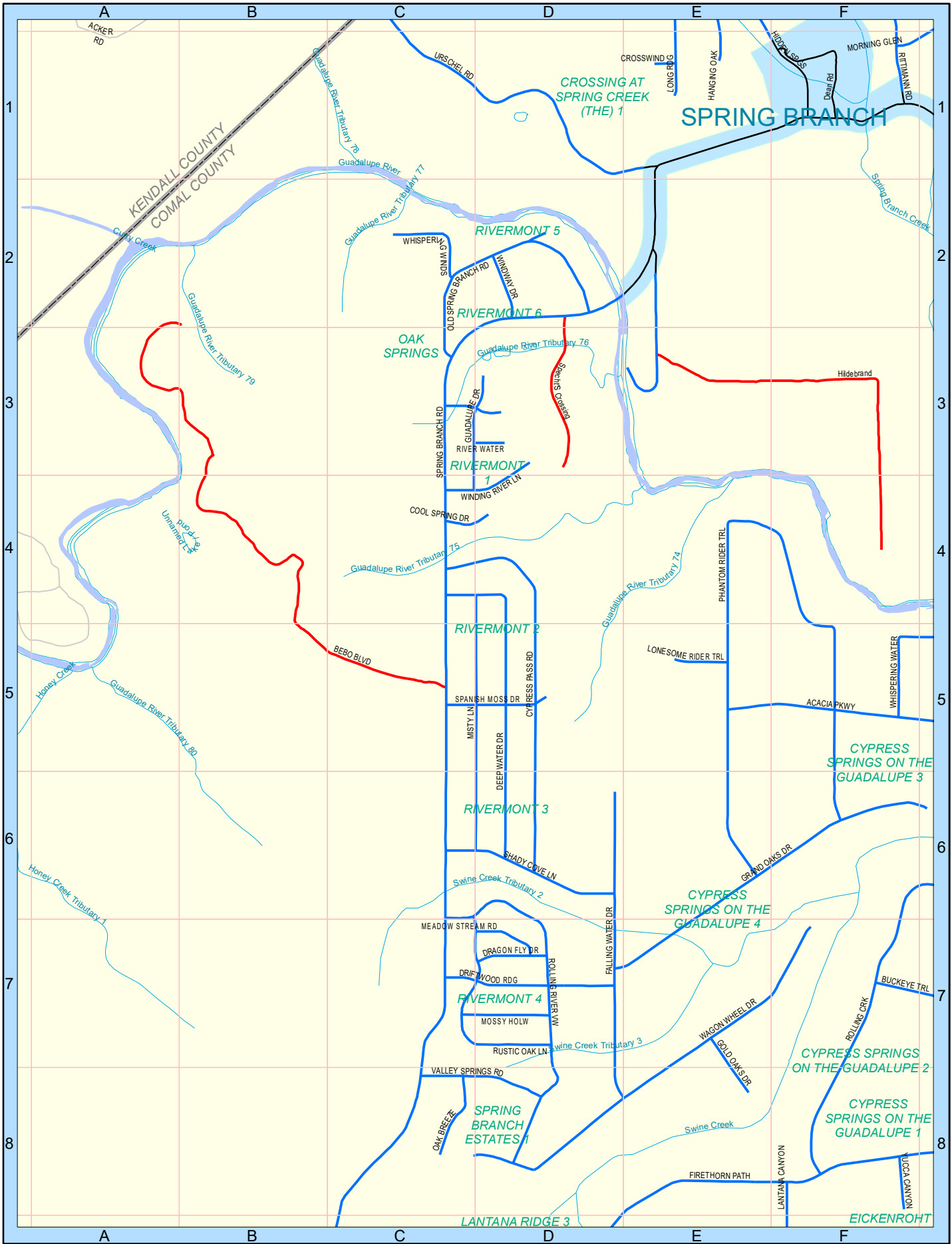




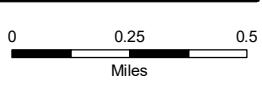
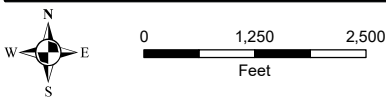


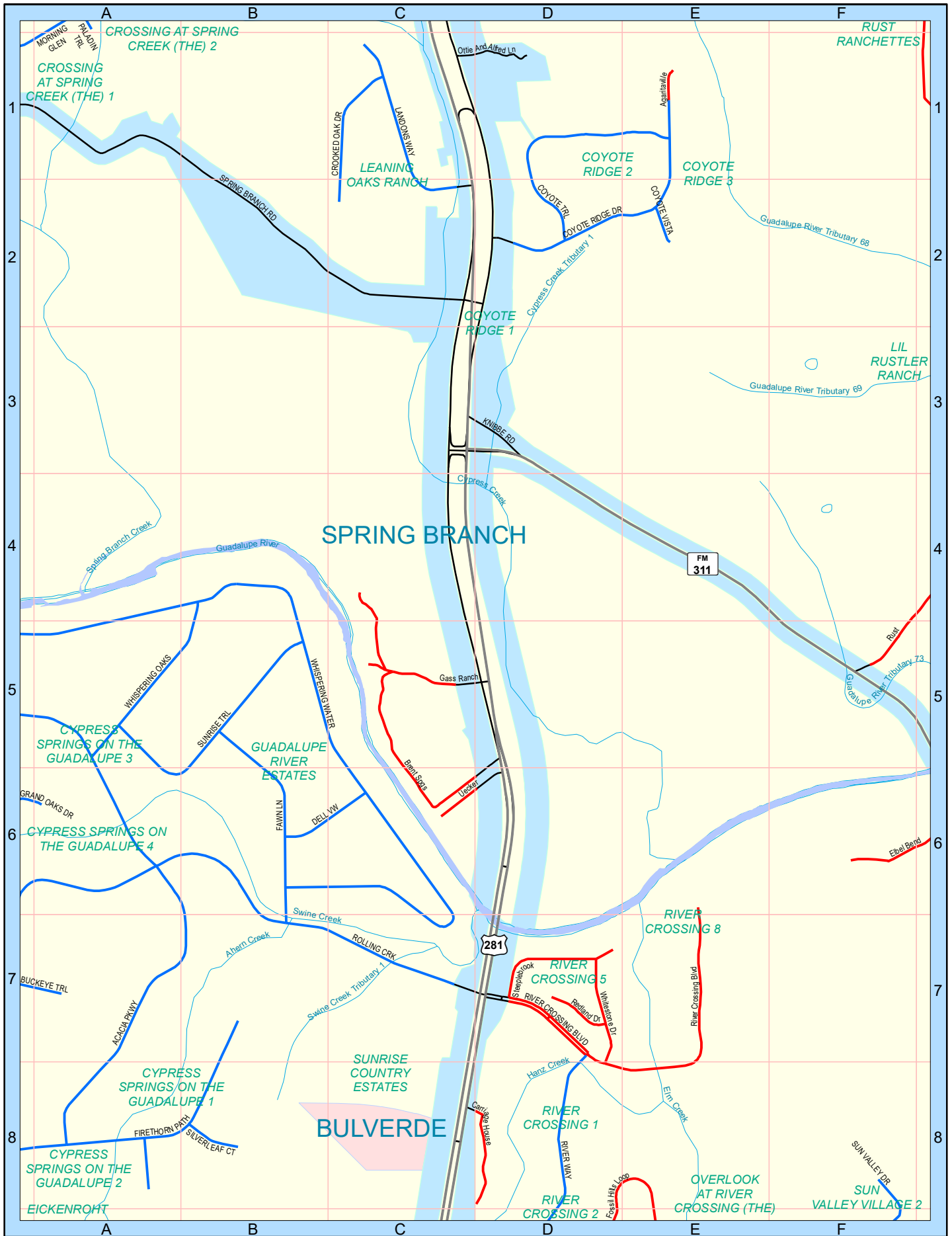
↑ SEE PAGE 25 ↓



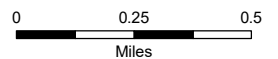
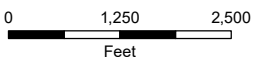


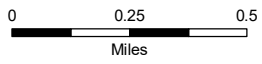
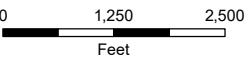
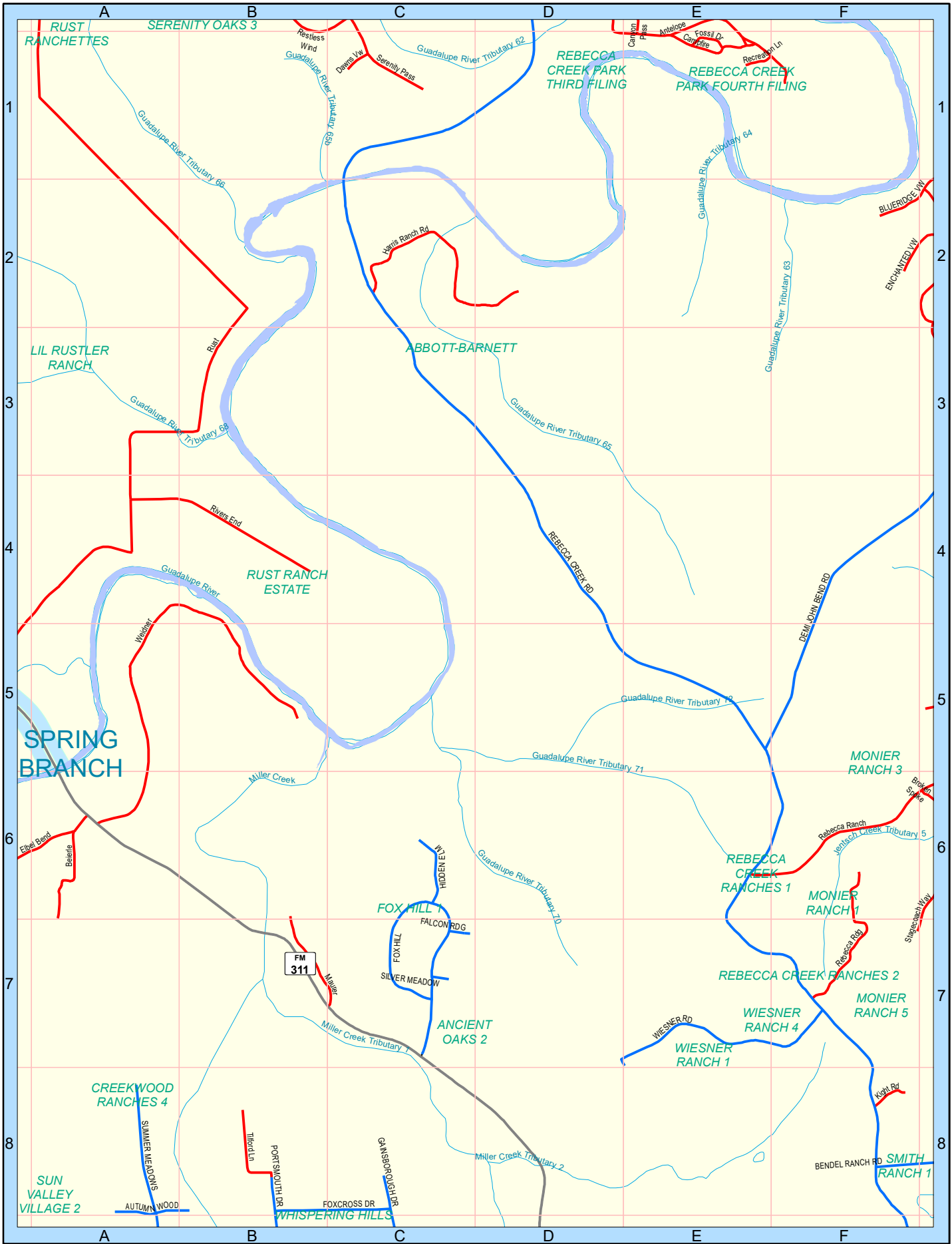
SEE PAGE 24

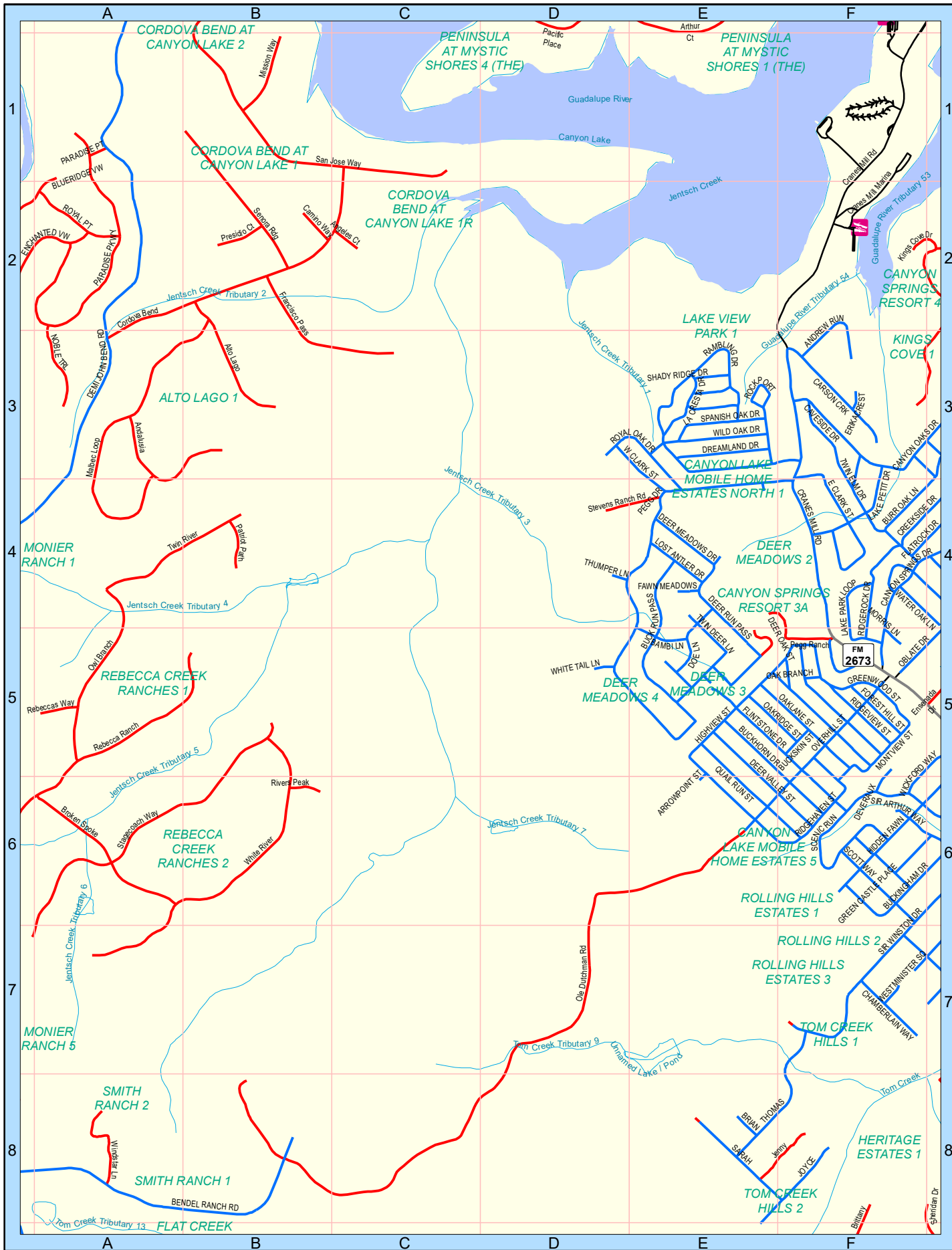





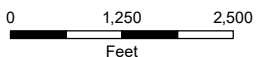
SEE PAGE 27

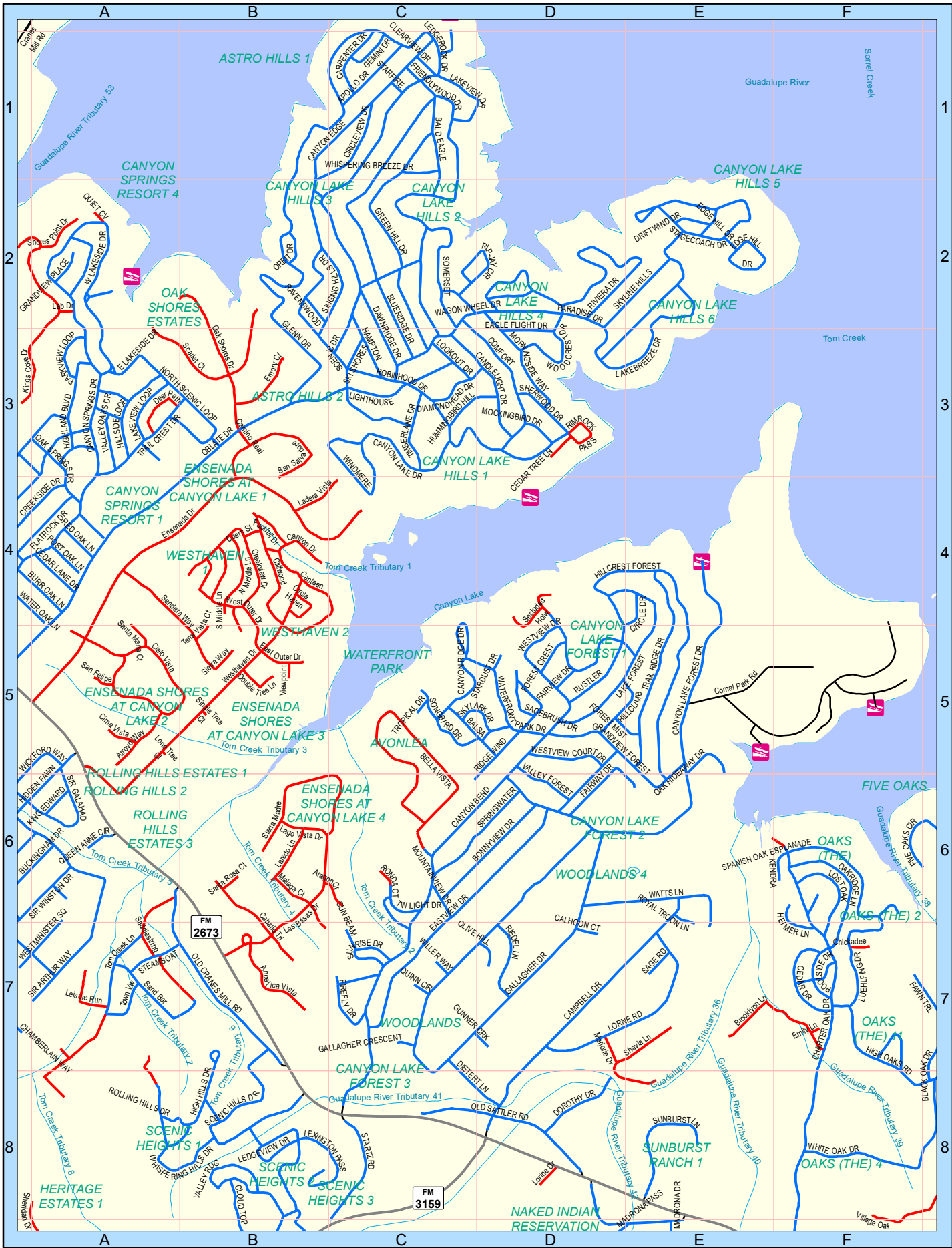




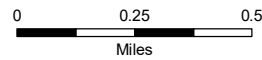
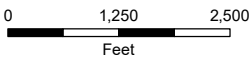


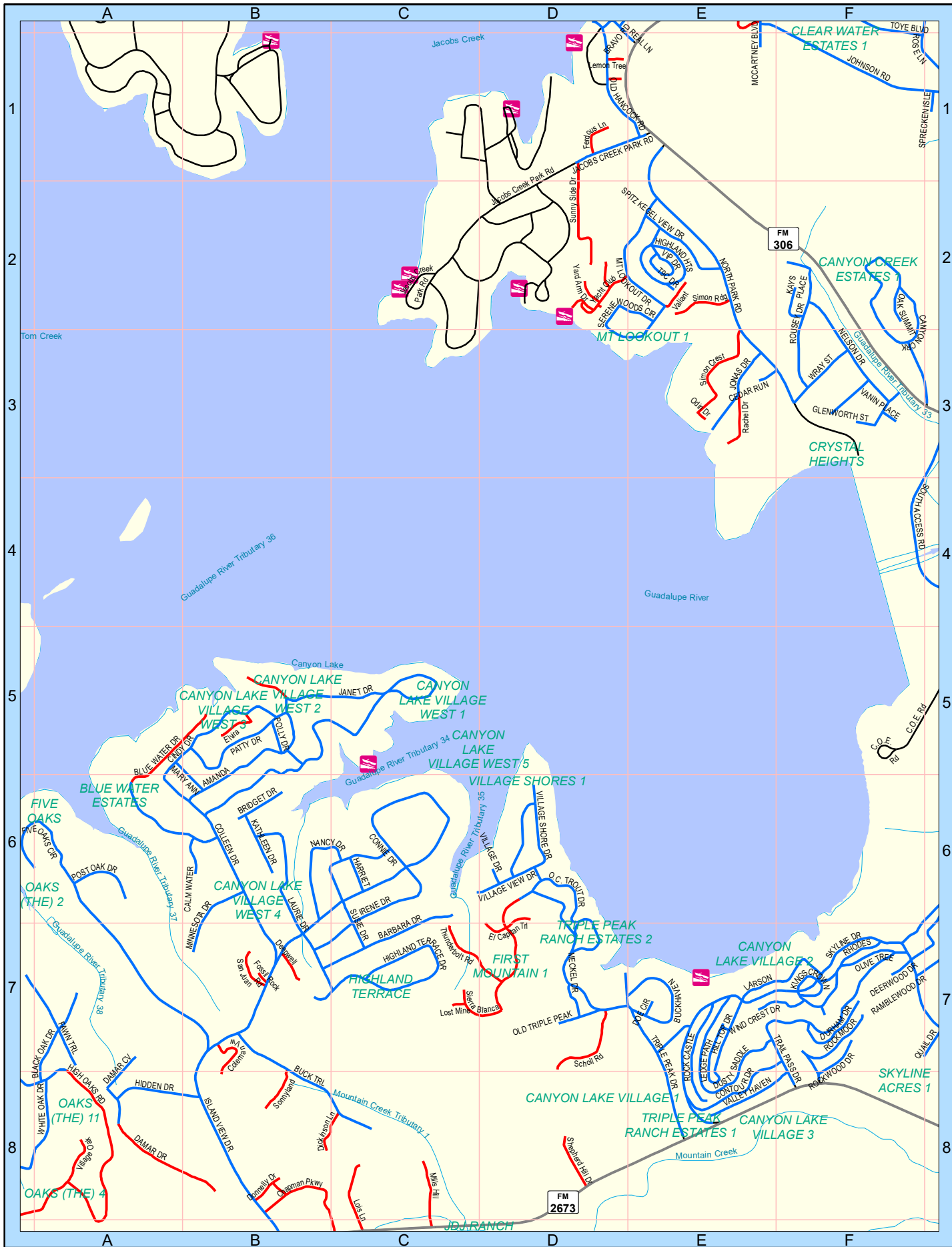
SEE PAGE 29



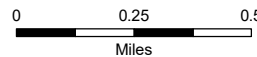
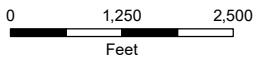


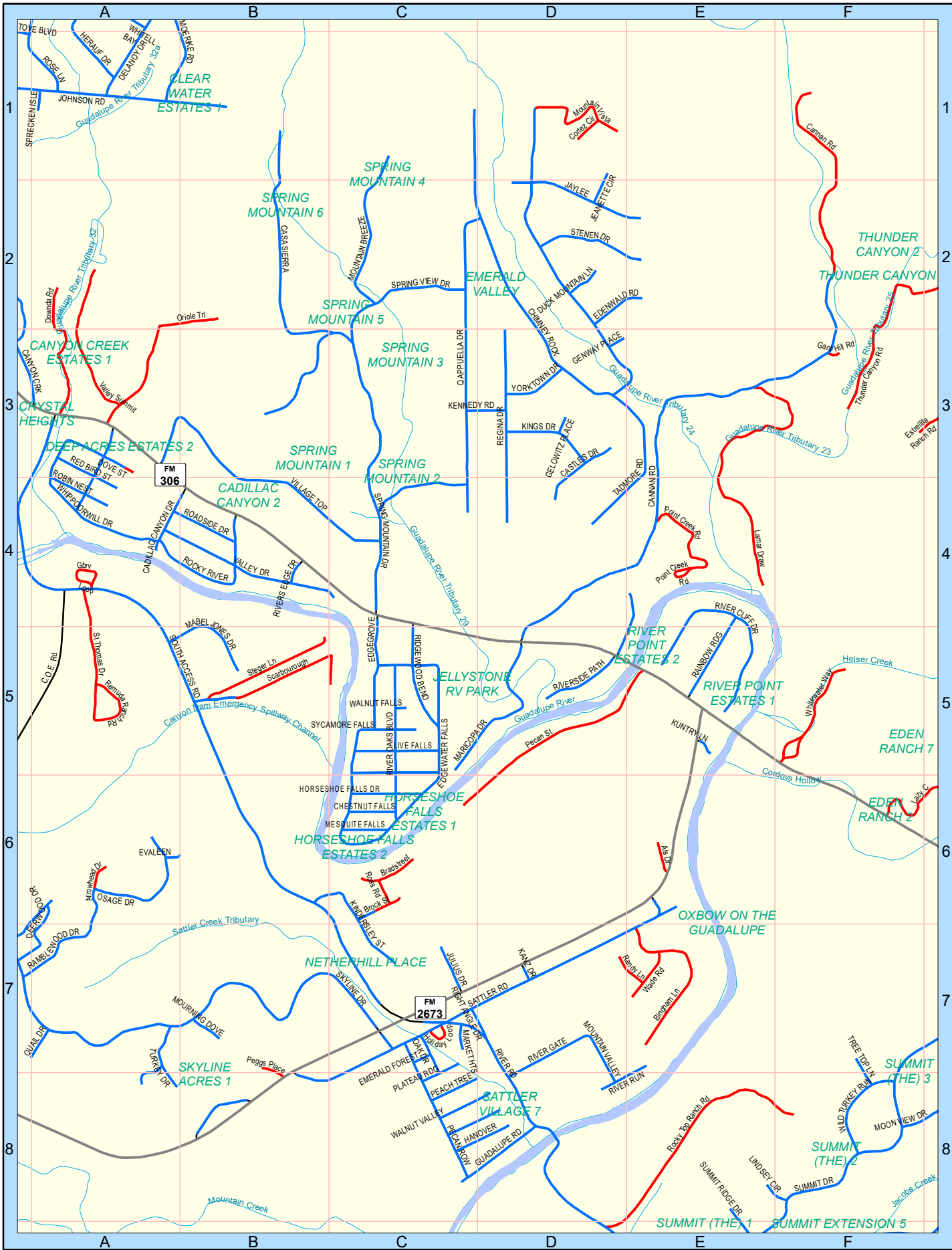
SEE PAGE 28





SEE PAGE 31



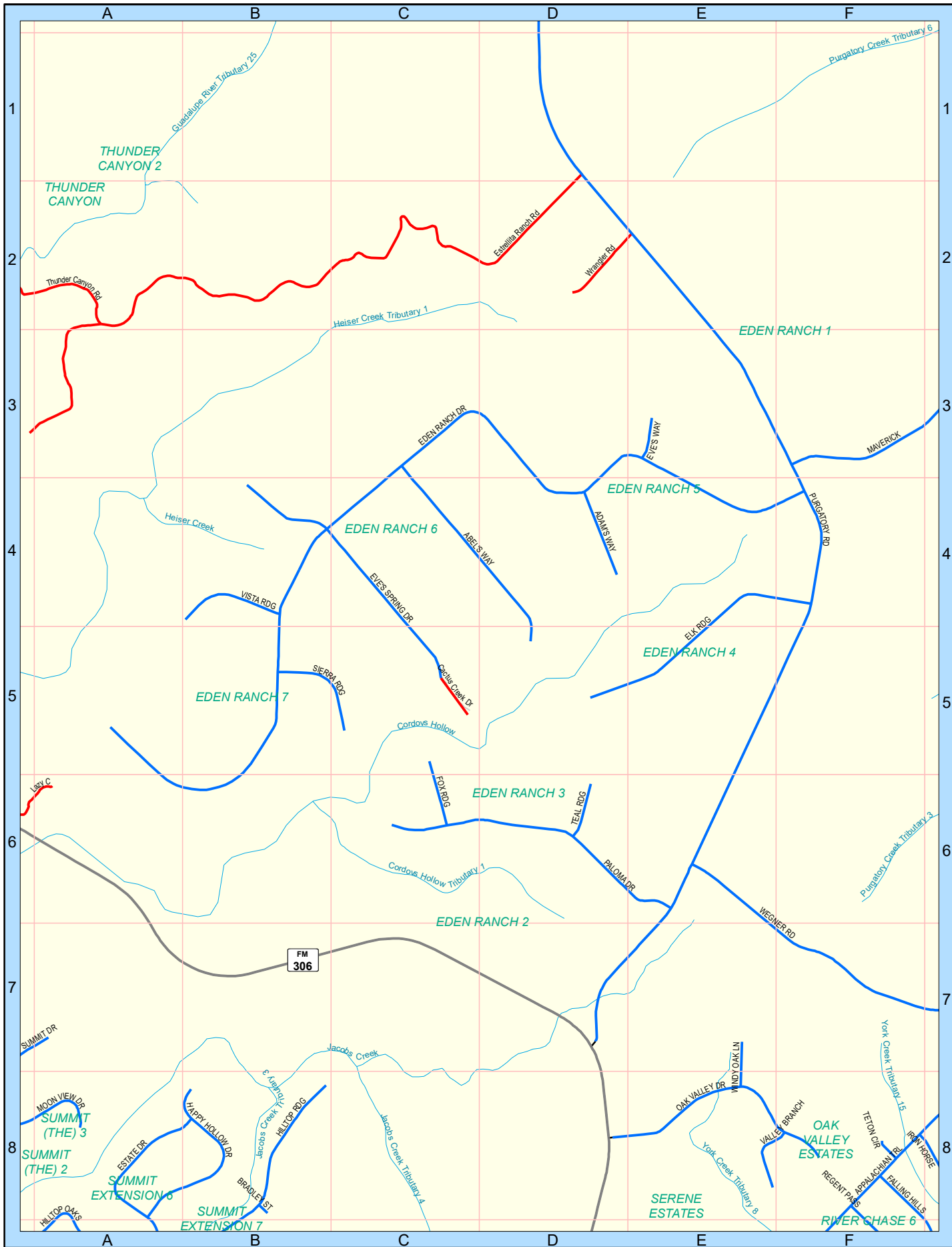


SEE PAGE 30



0 1,250 2,500
 Feet

0 0.25 0.5
 Miles

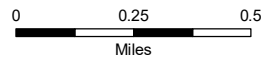
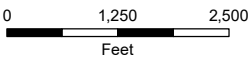
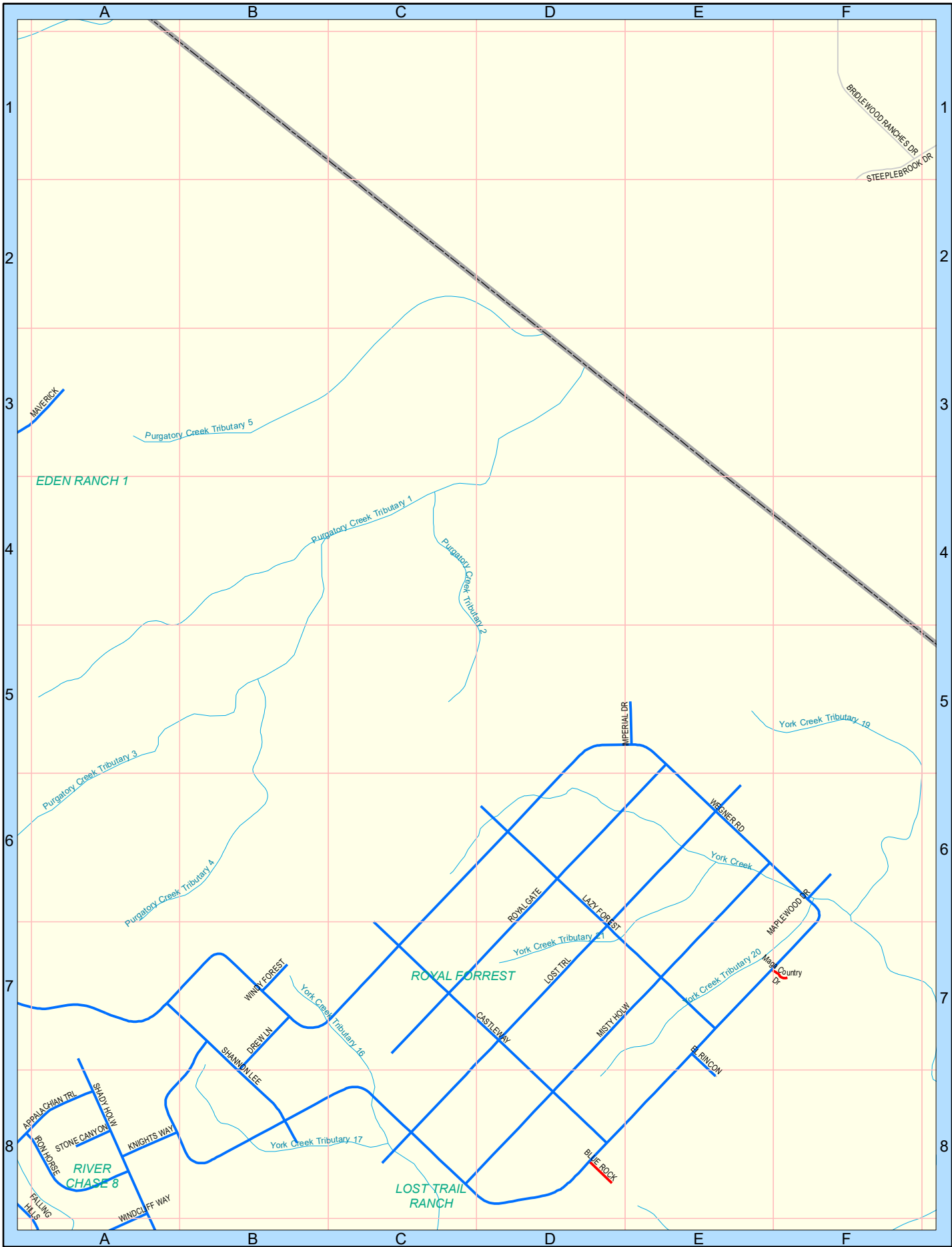


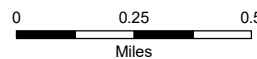
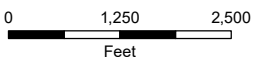
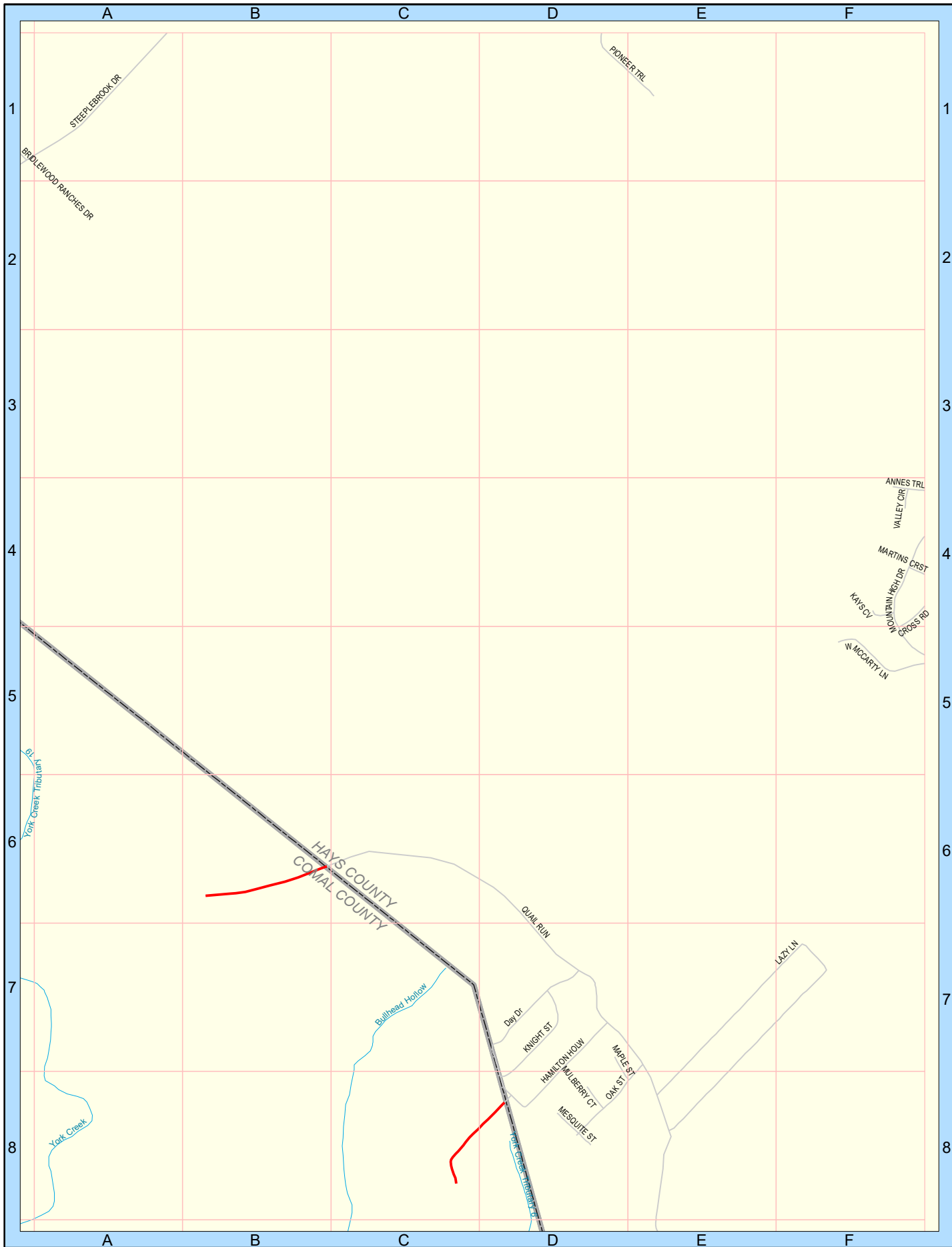
SEE PAGE 33

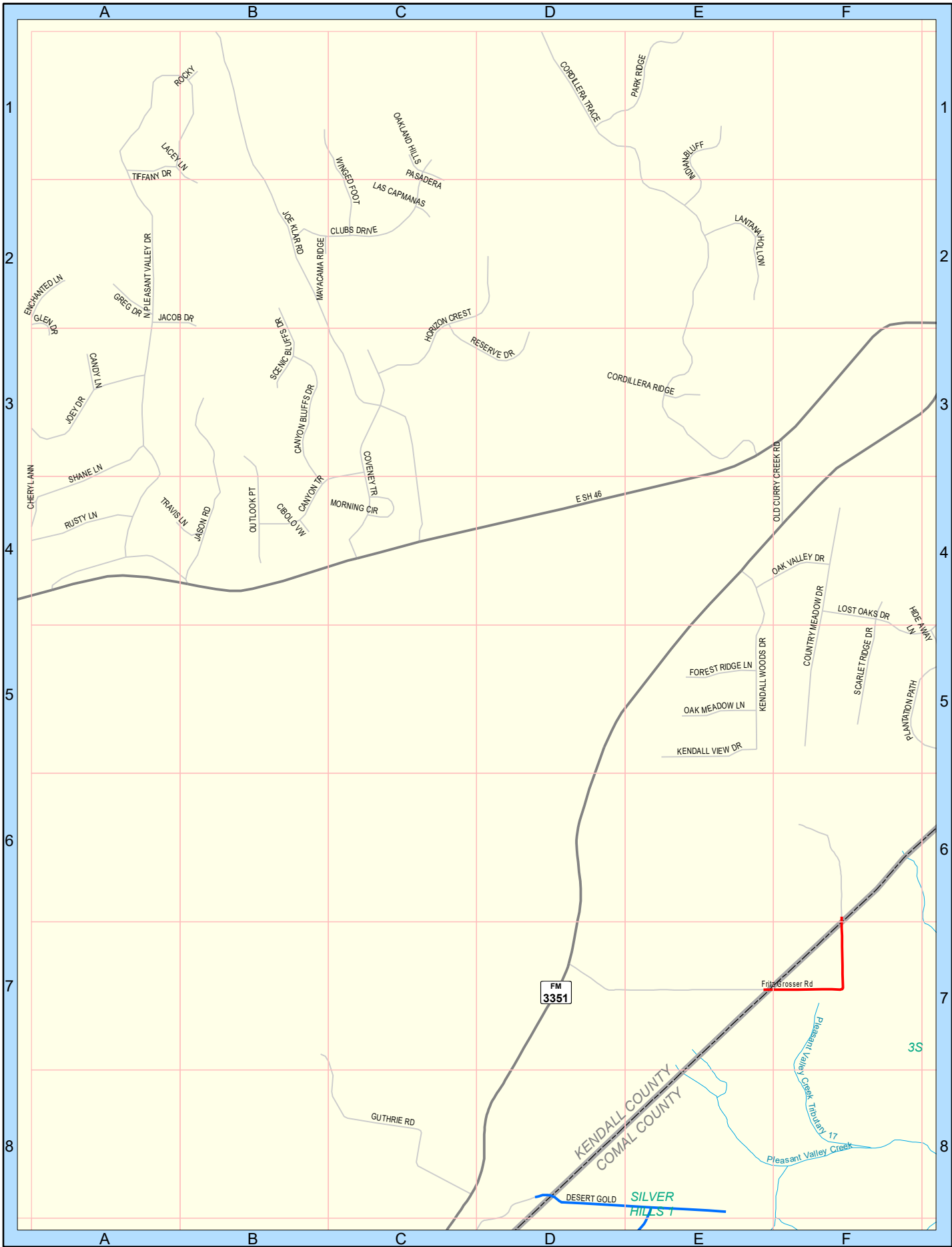


0 1,250 2,500
Feet

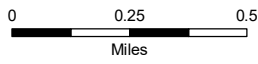
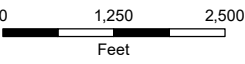
0 0.25 0.5
Miles

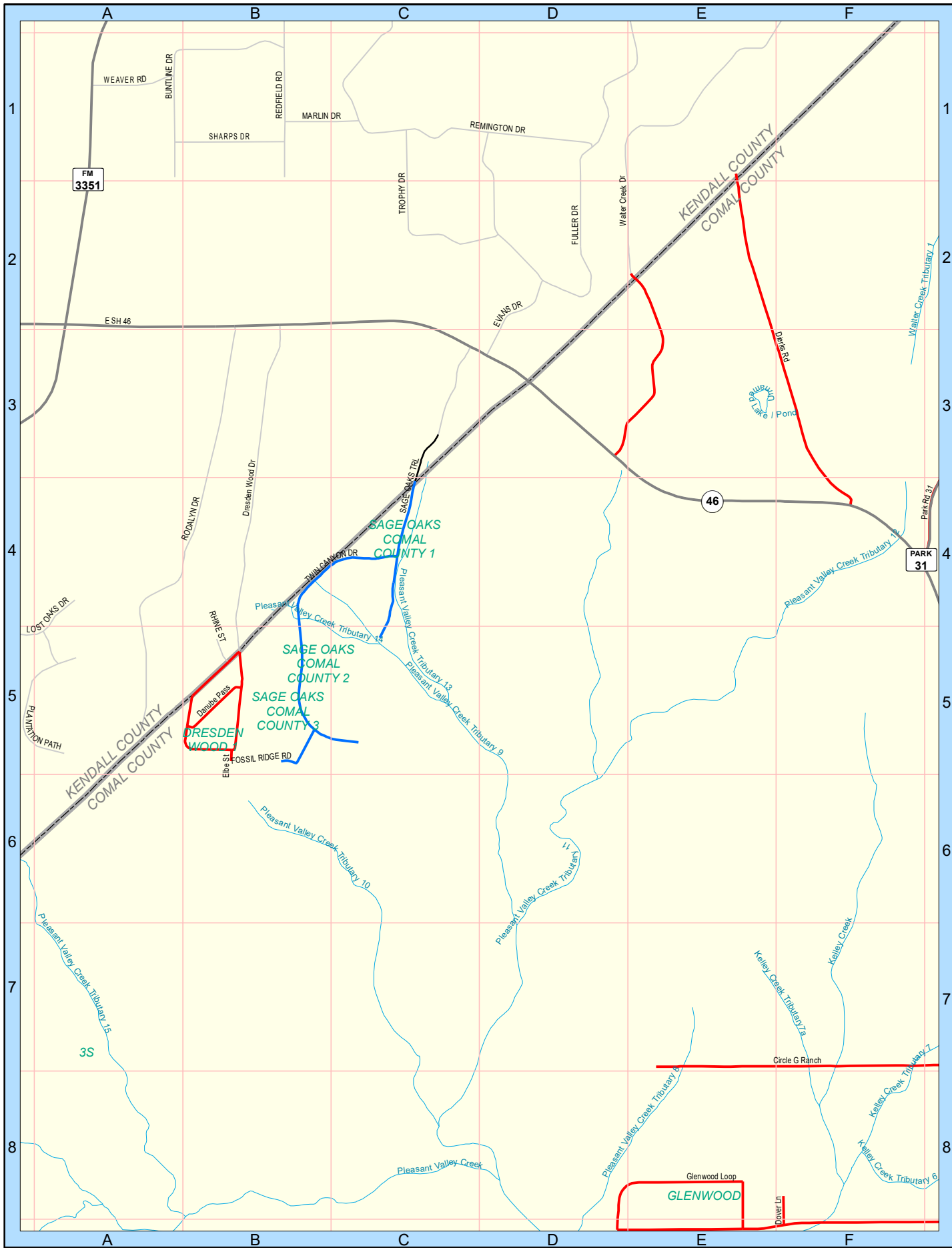




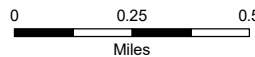
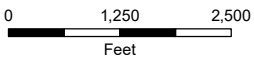


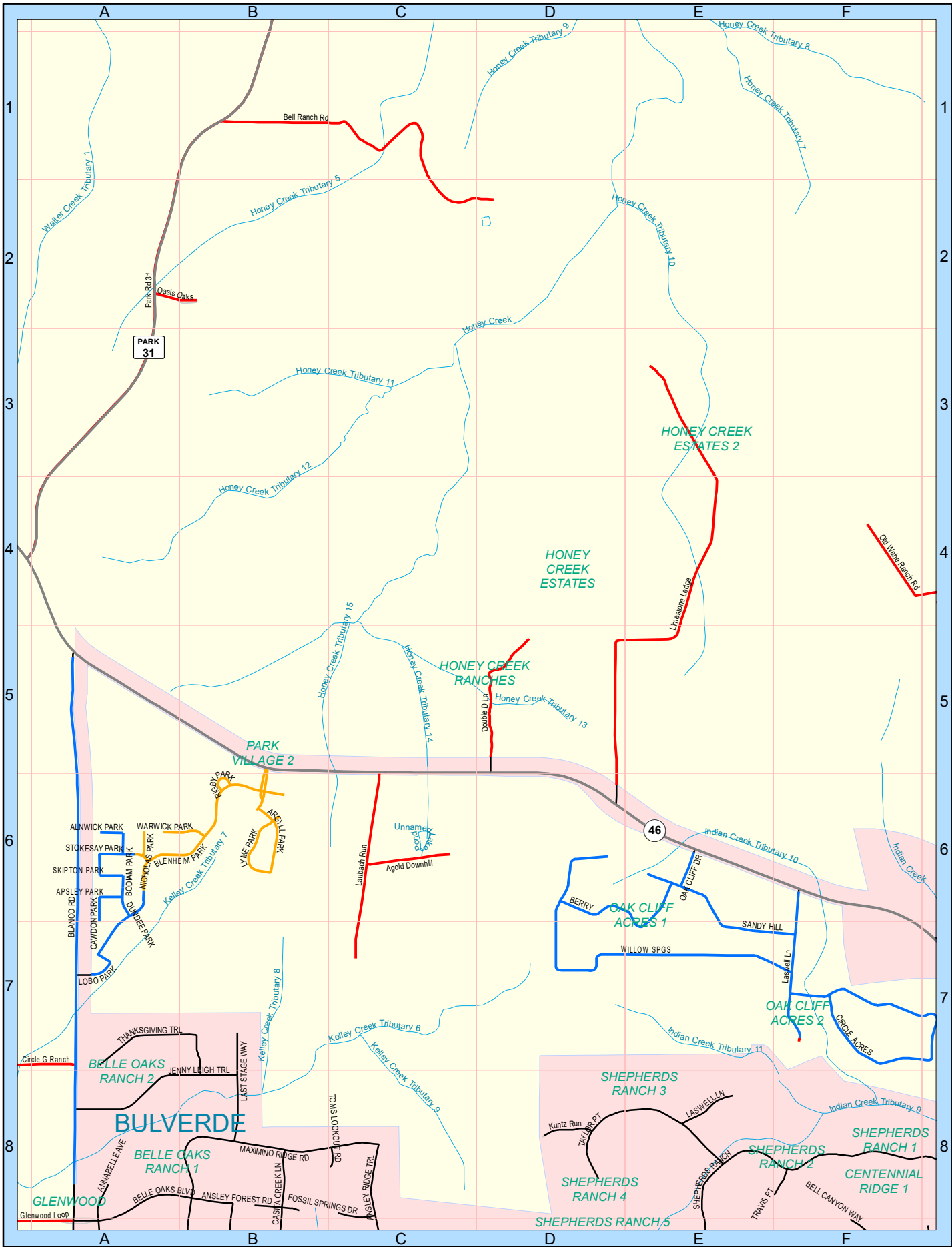
SEE PAGE



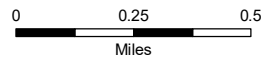
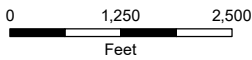


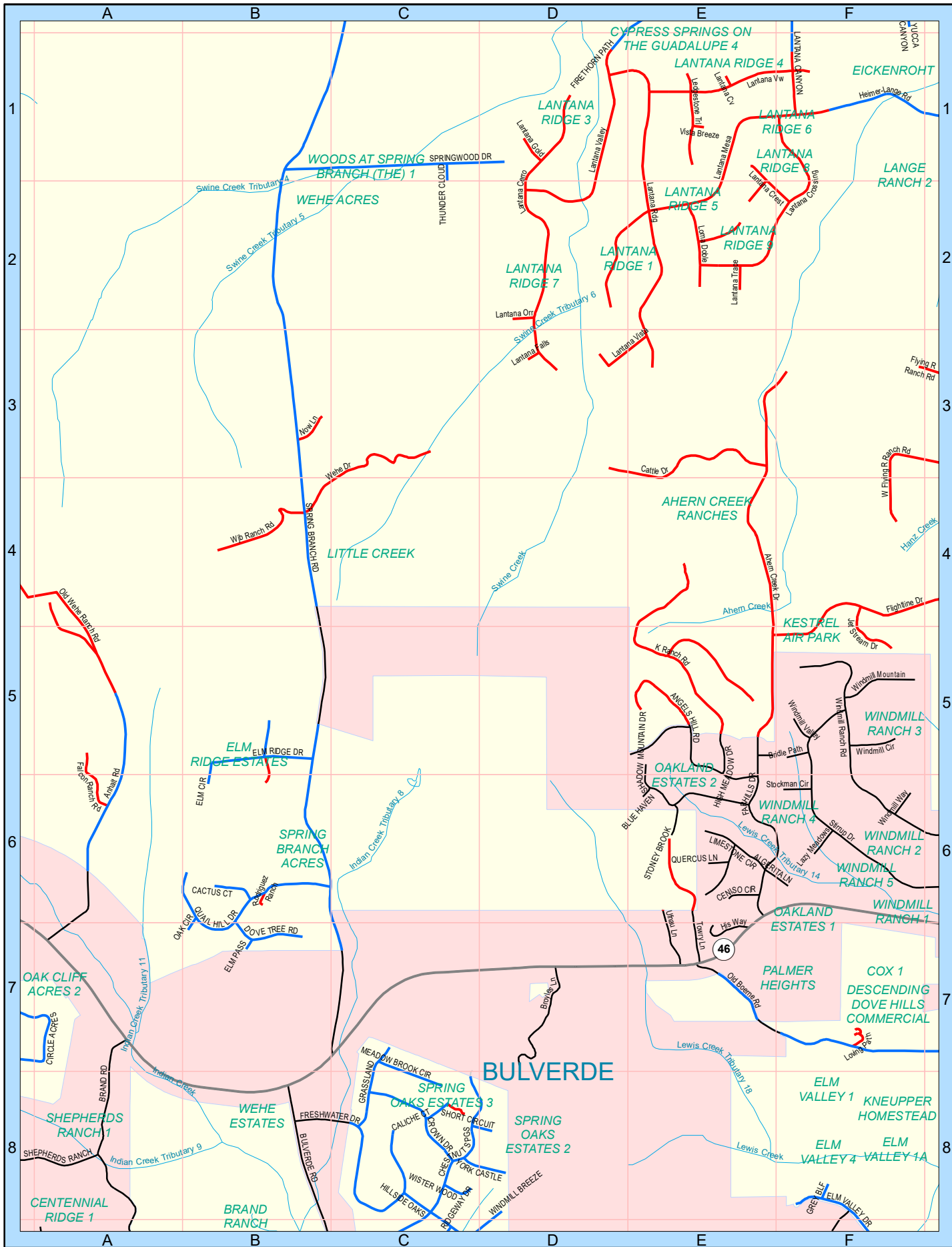
SEE PAGE 37



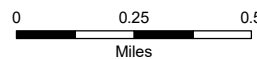
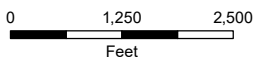


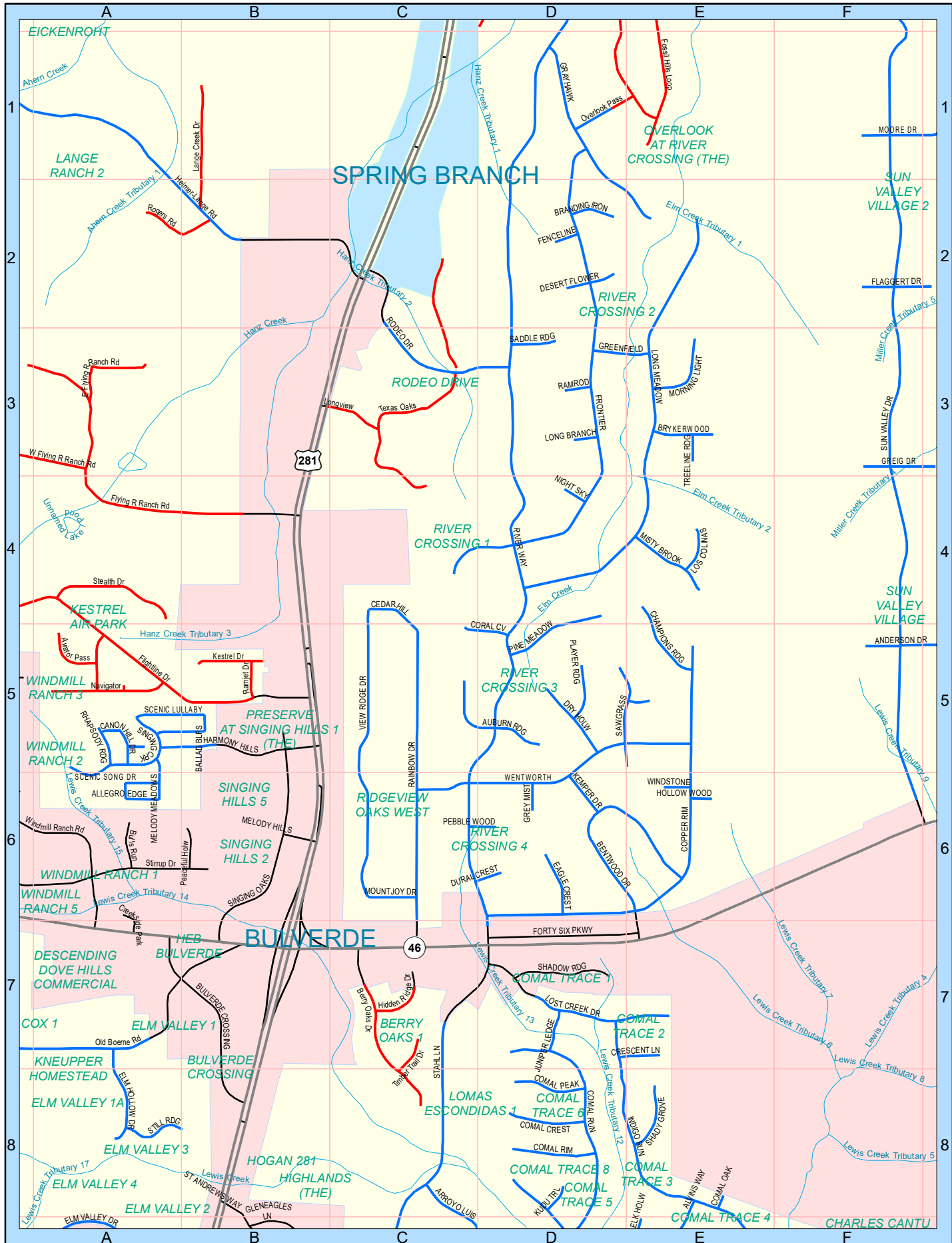
SEE PAGE 36



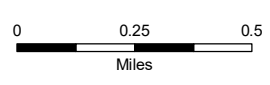


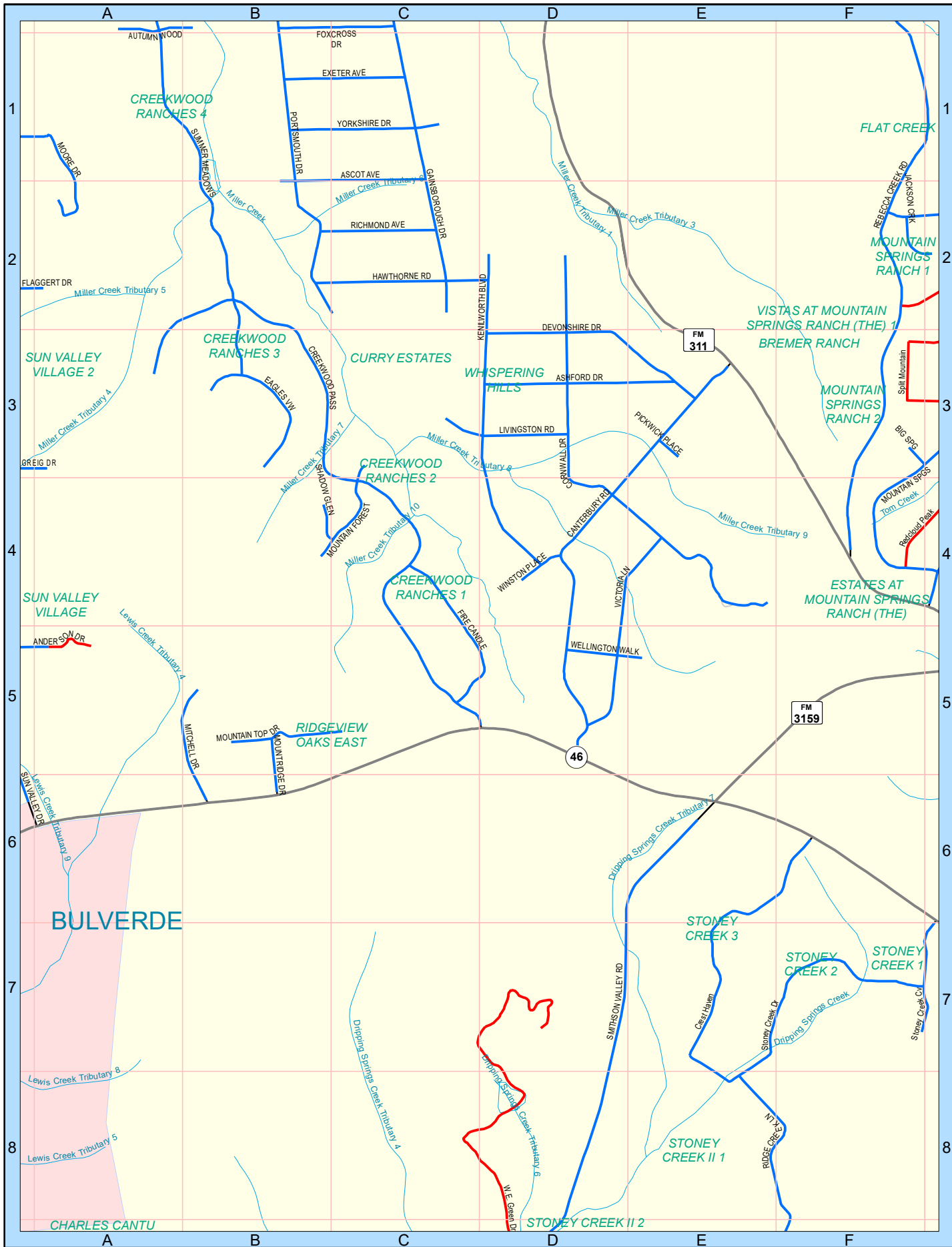
SEE PAGE 39



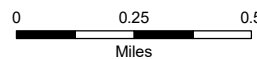
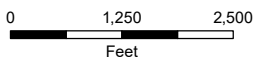


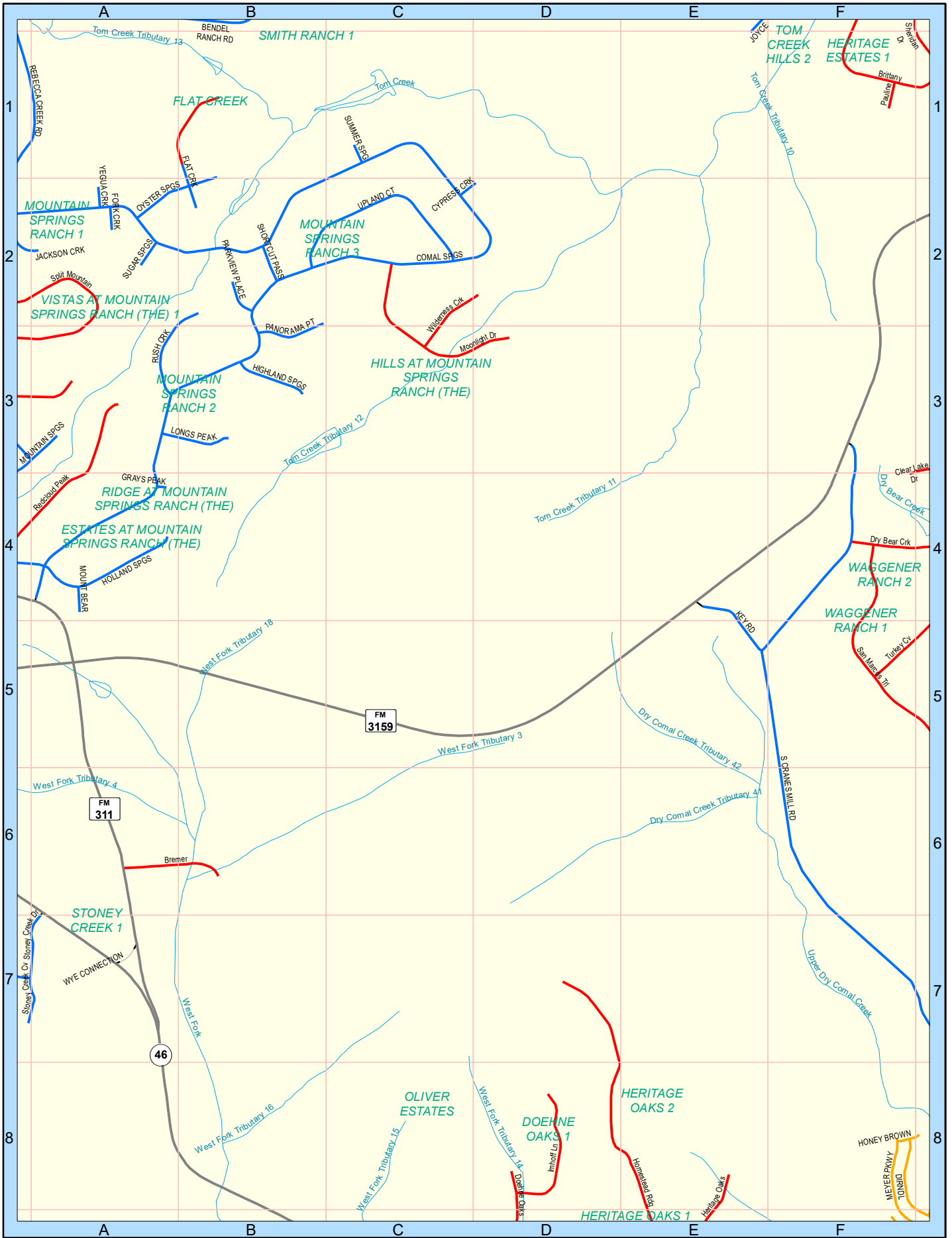
SEE PAGE 38



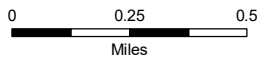
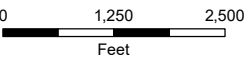


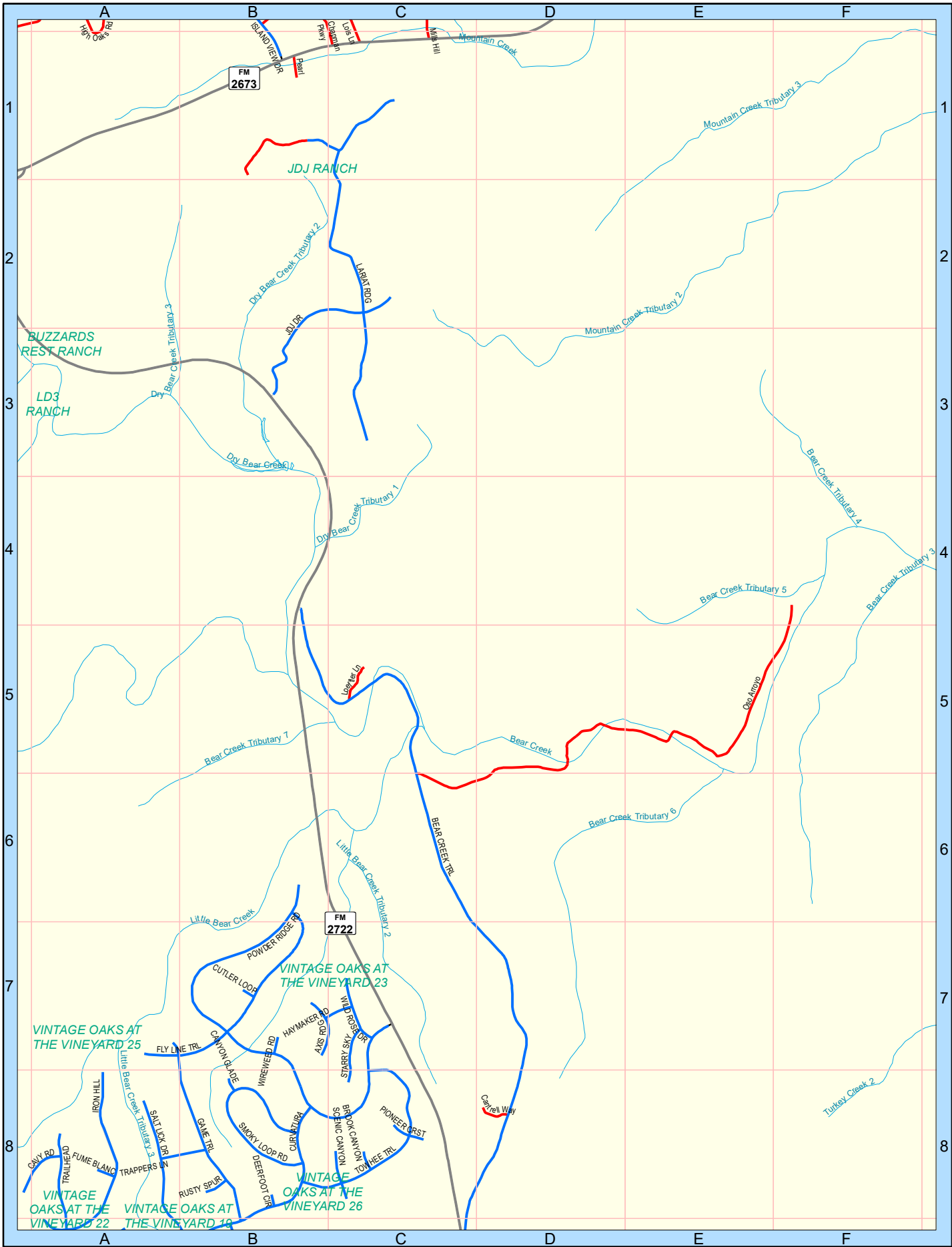
SEE PAGE 41



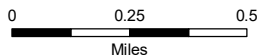
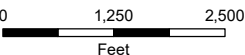


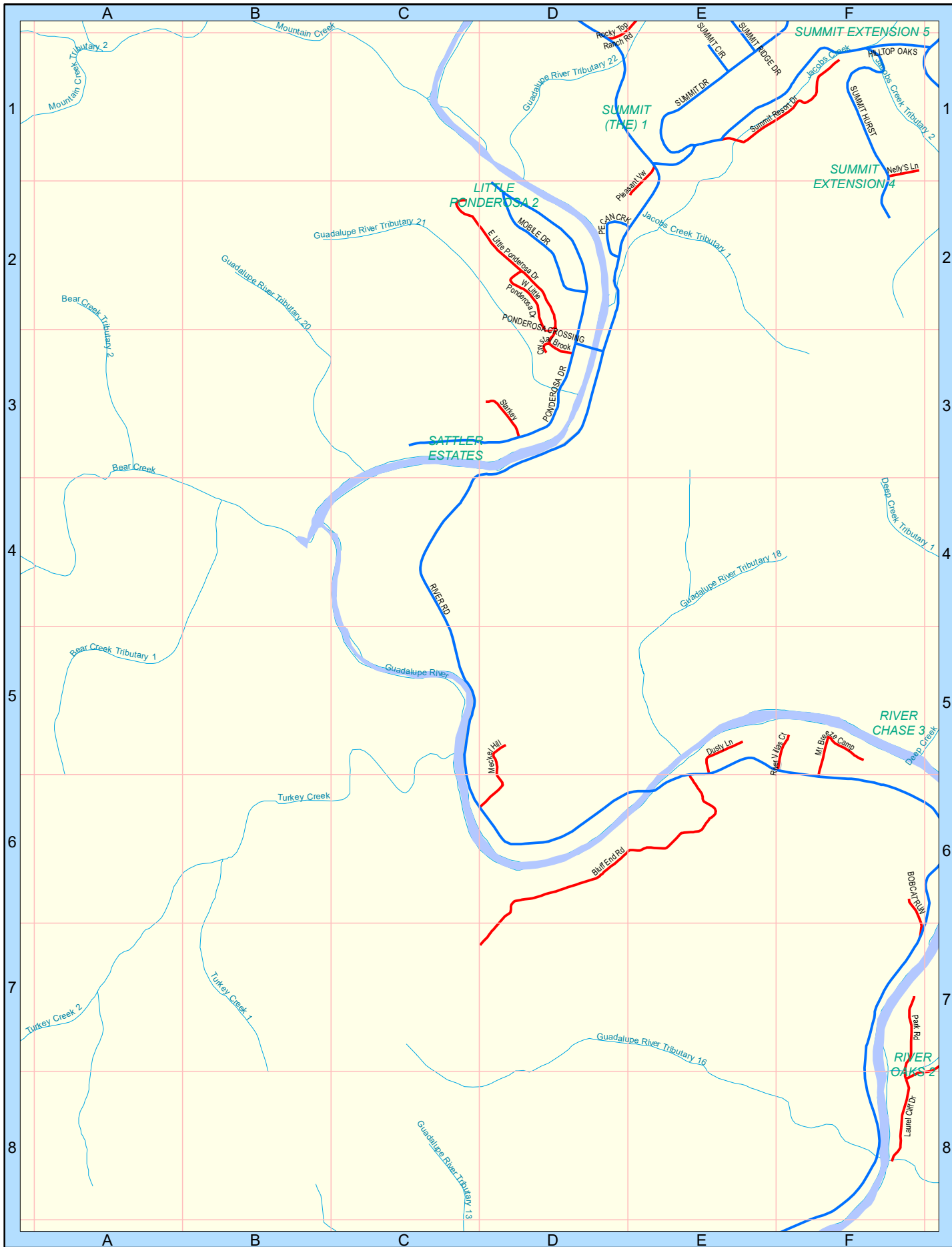
SEE PAGE 40



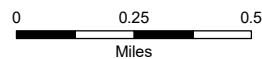
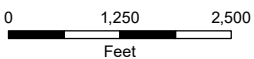


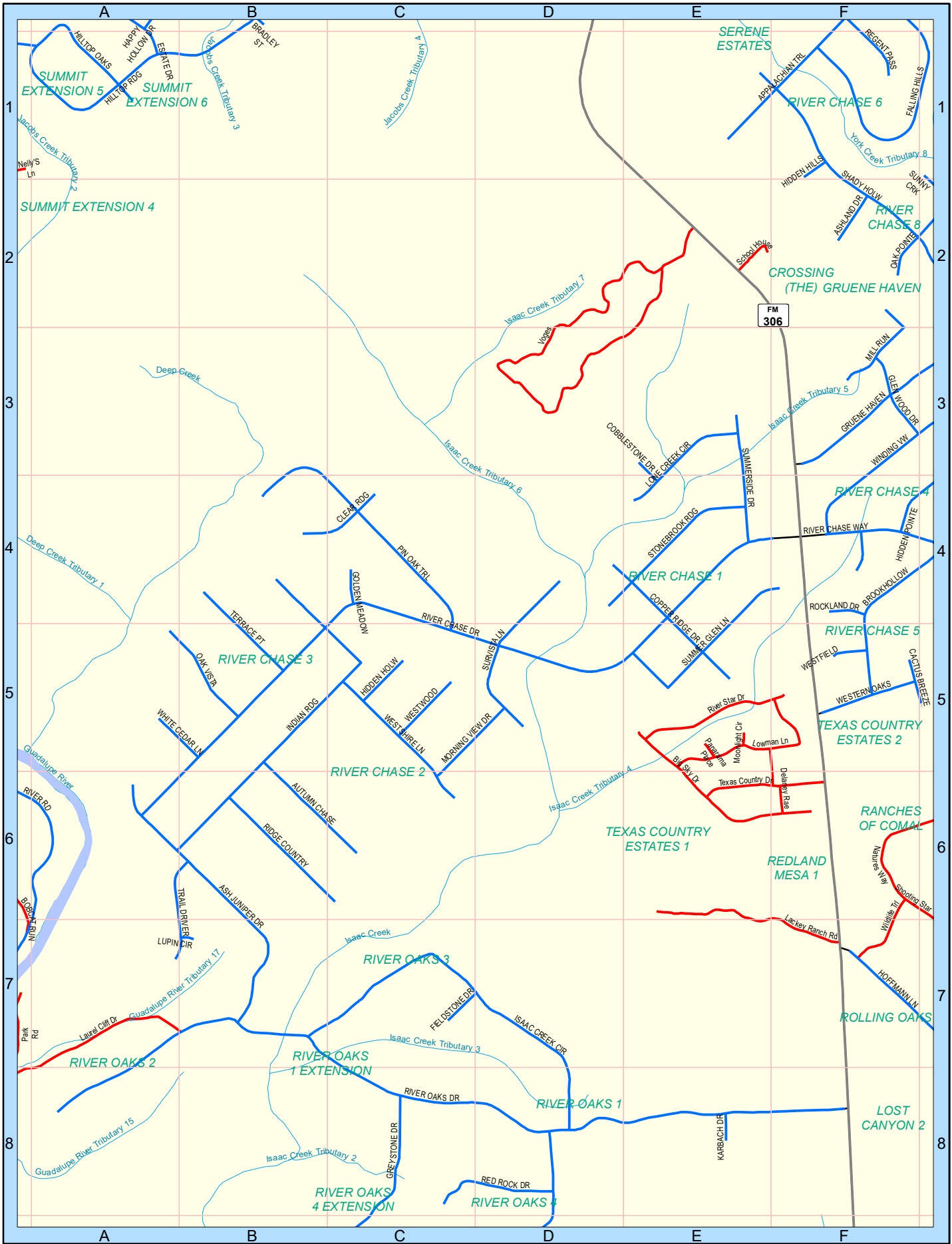
SEE PAGE 42



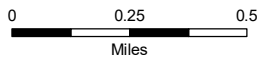
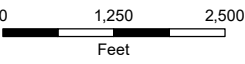


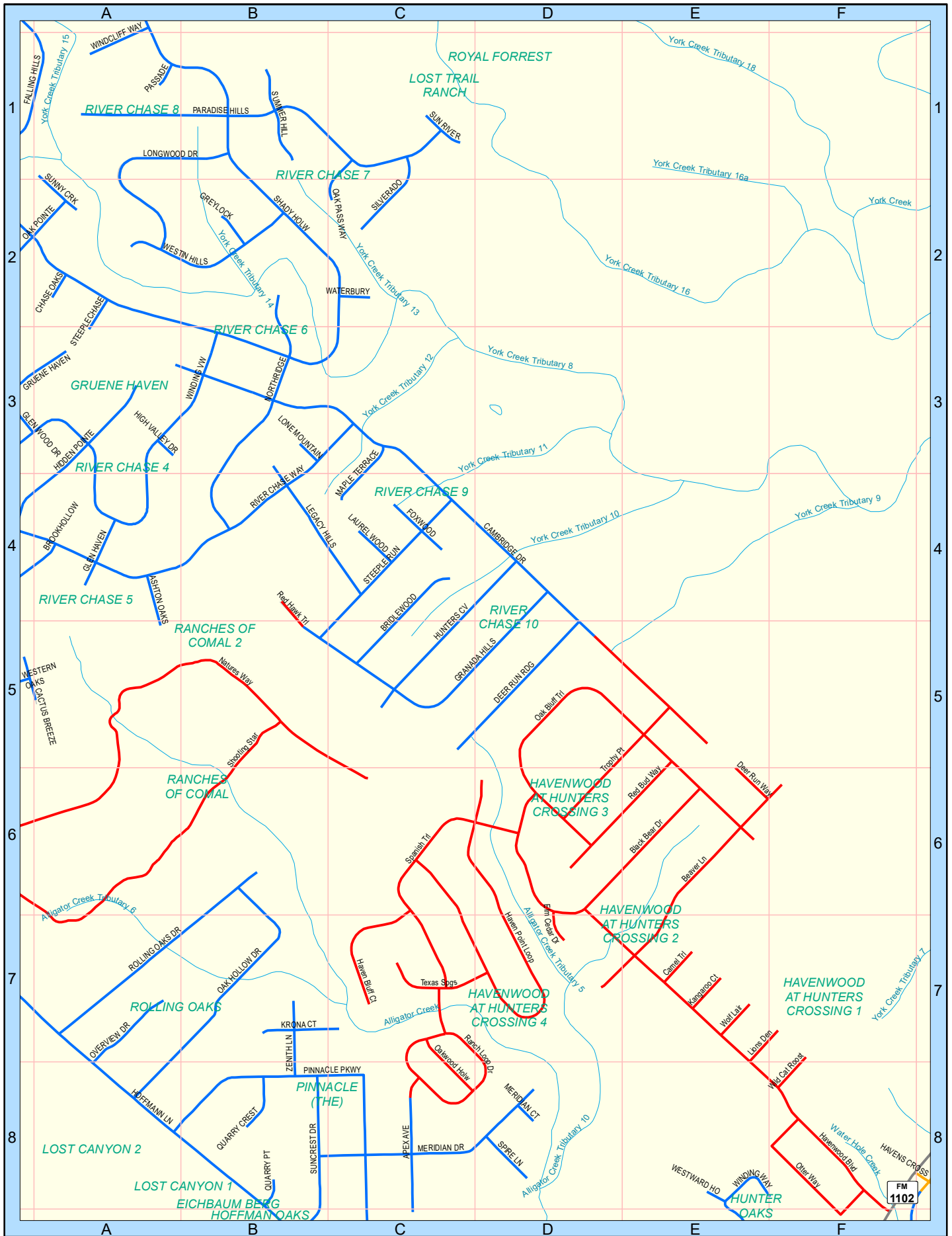
SEE PAGE 45




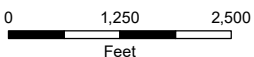


SEE PAGE 44

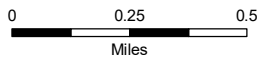
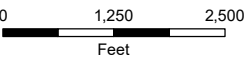
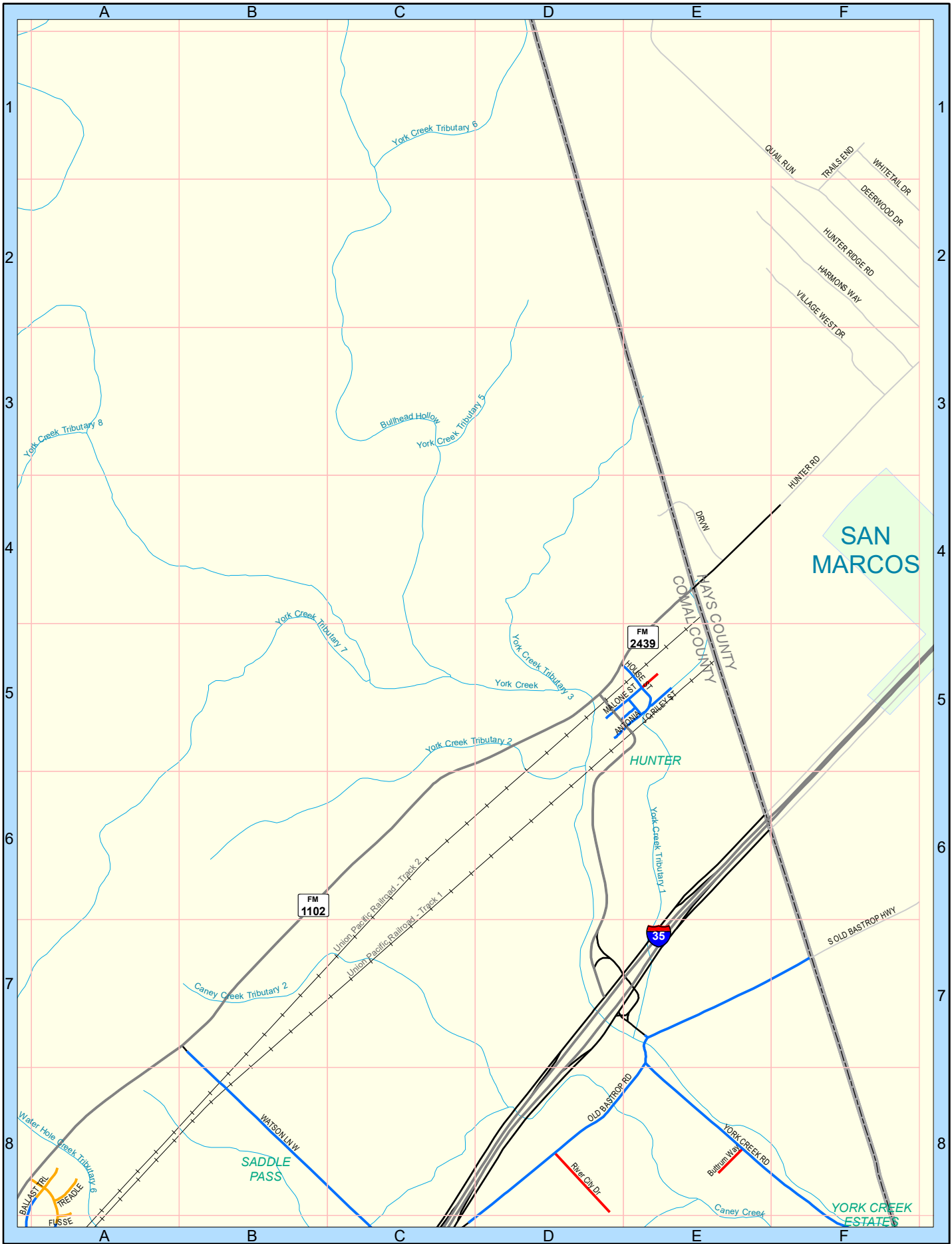


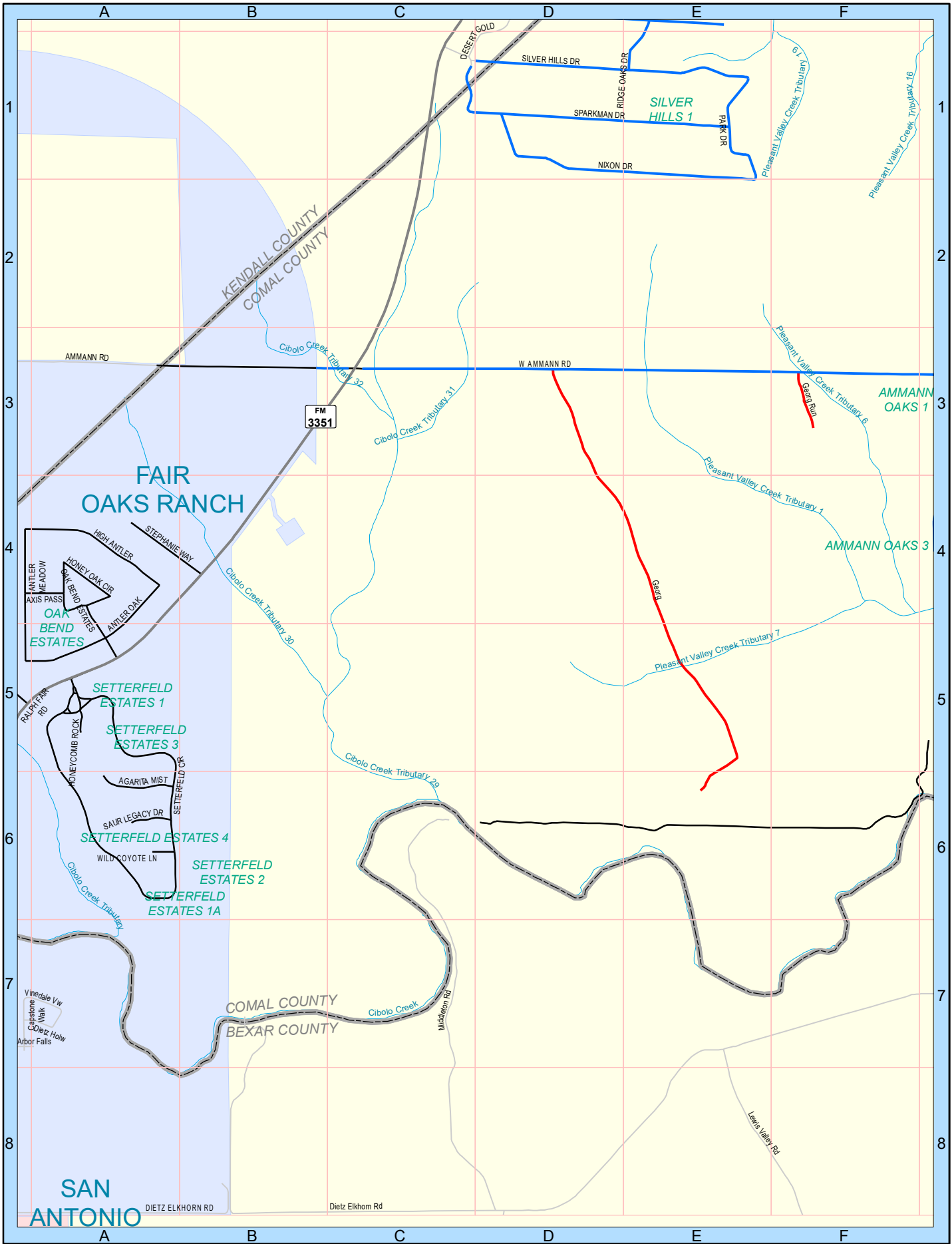


SEE PAGE 47

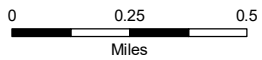
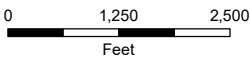


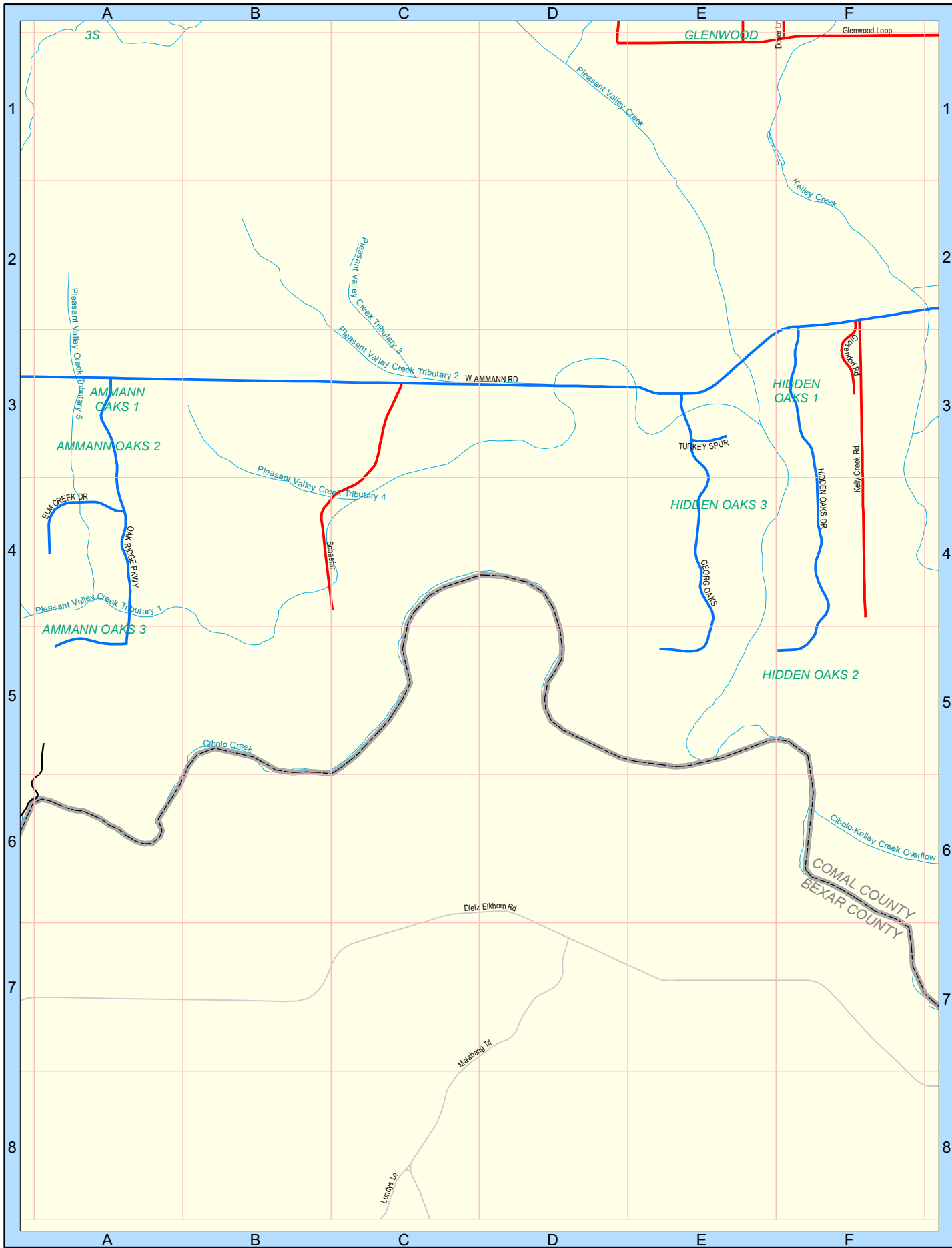
FM 1102



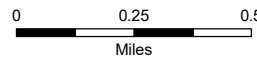
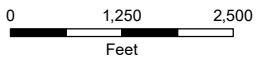


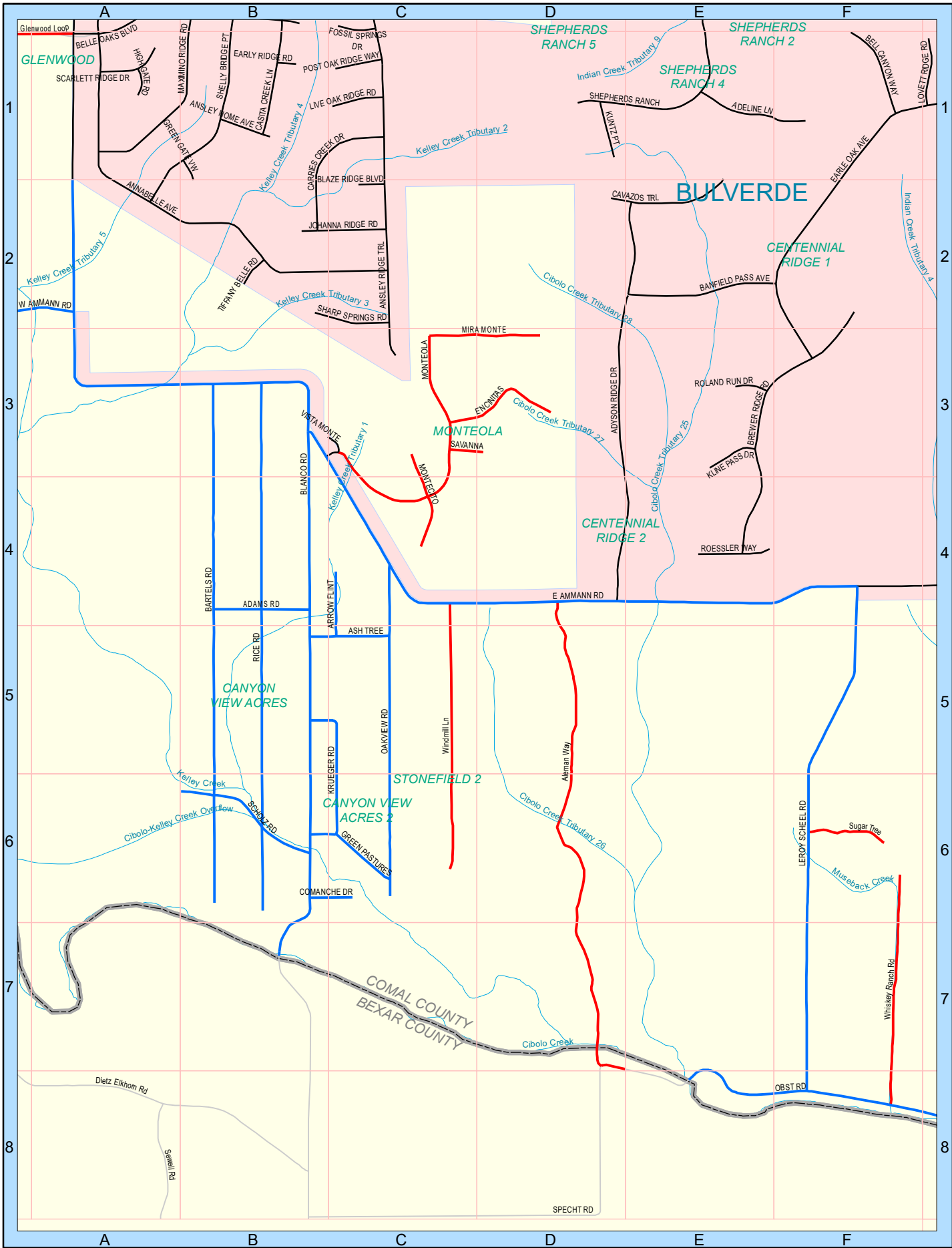
SEE PAGE 48



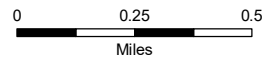
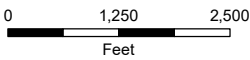


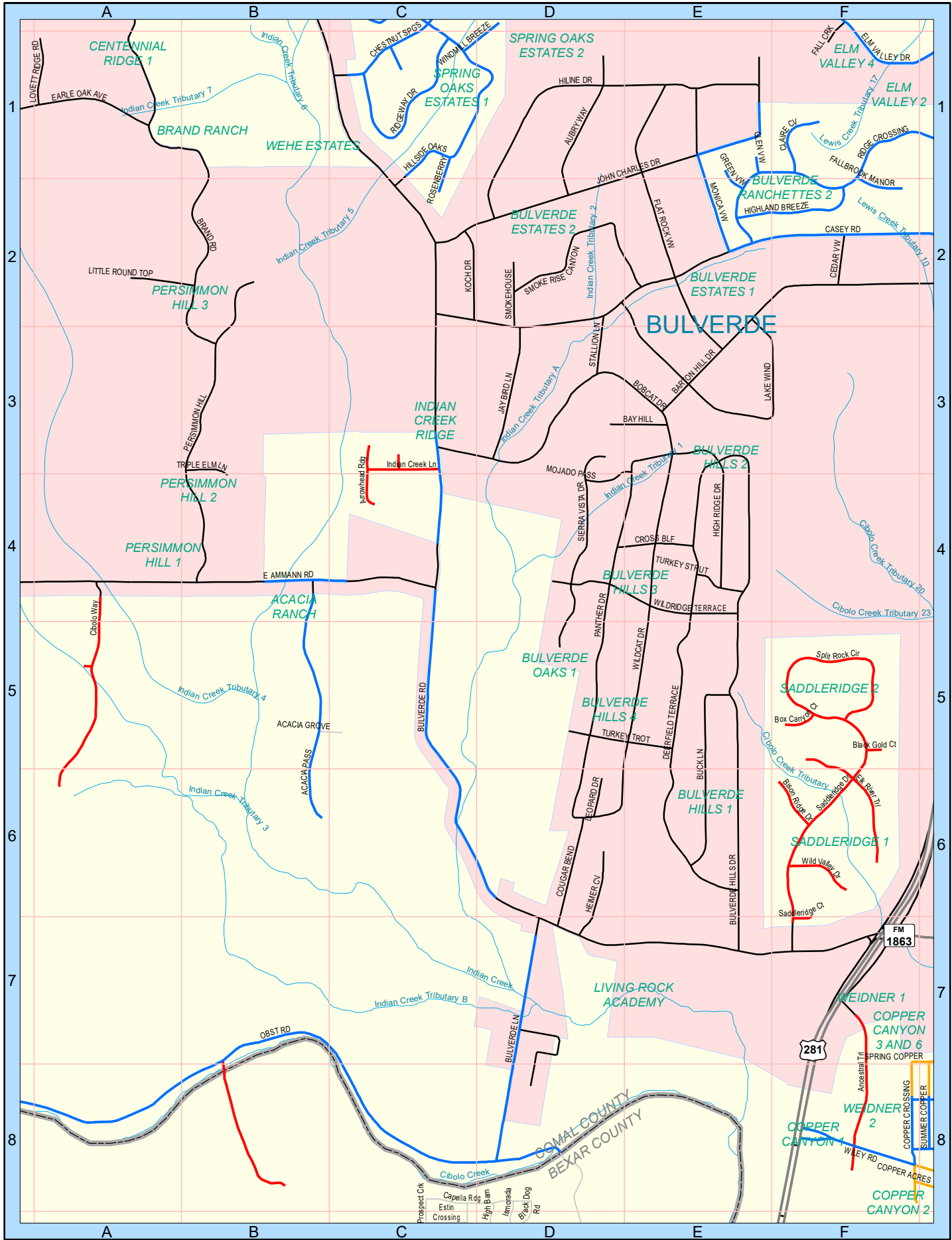
SEE PAGE 51



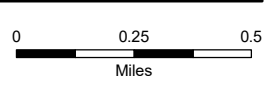
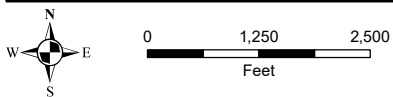


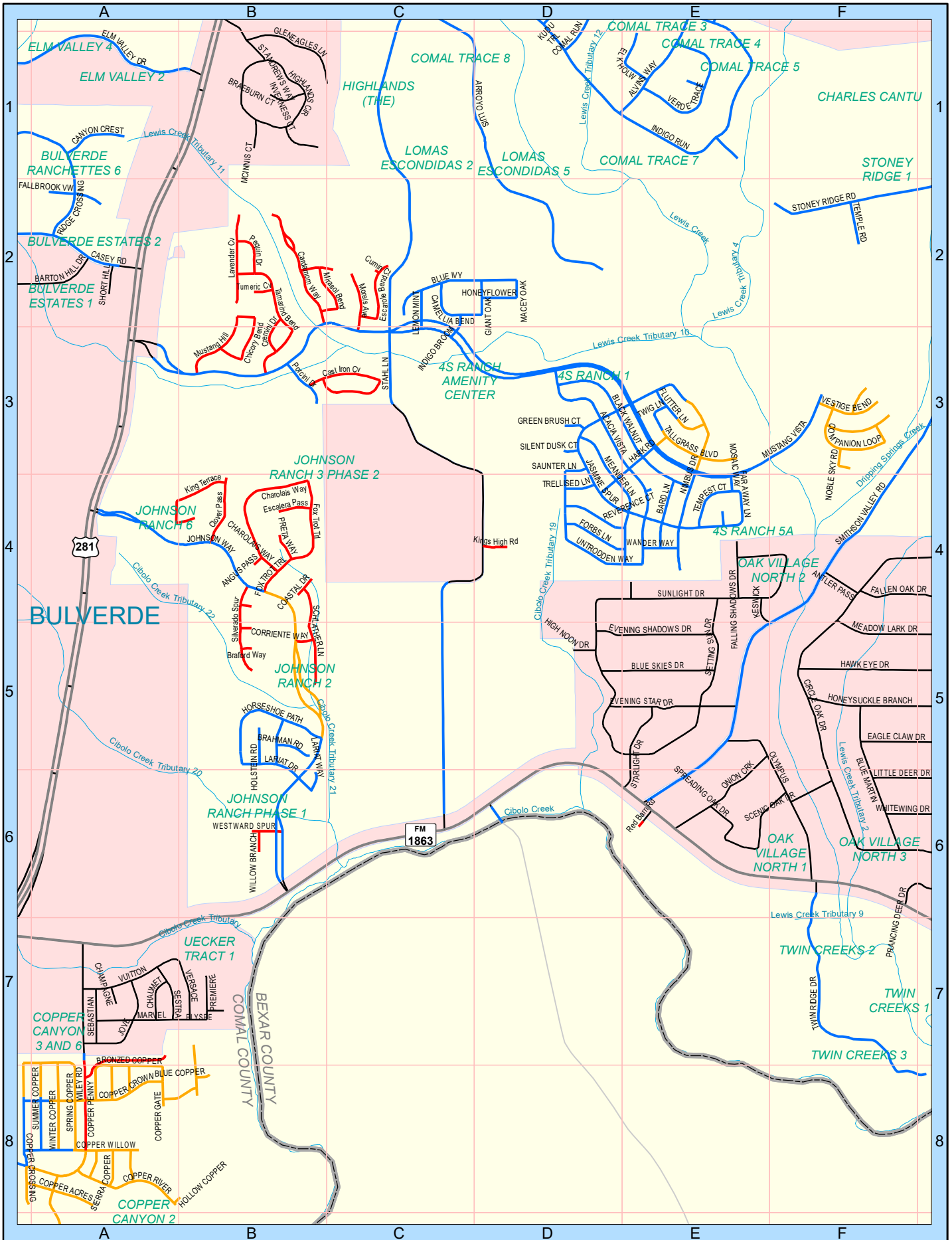
SEE PAGE 50



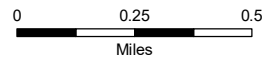
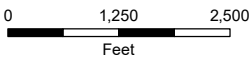


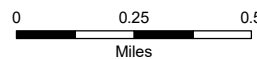
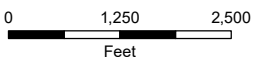
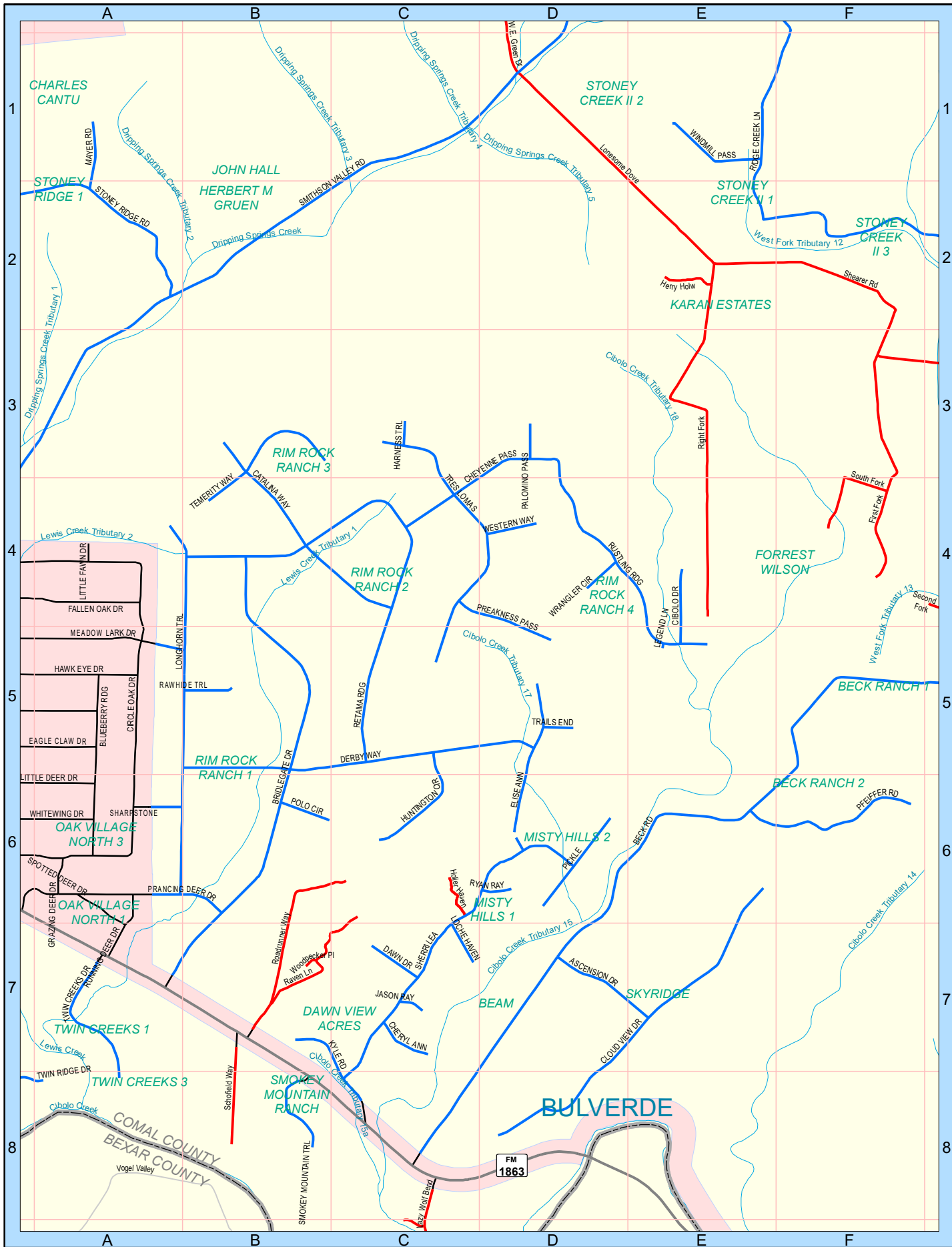
SEE PAGE 53

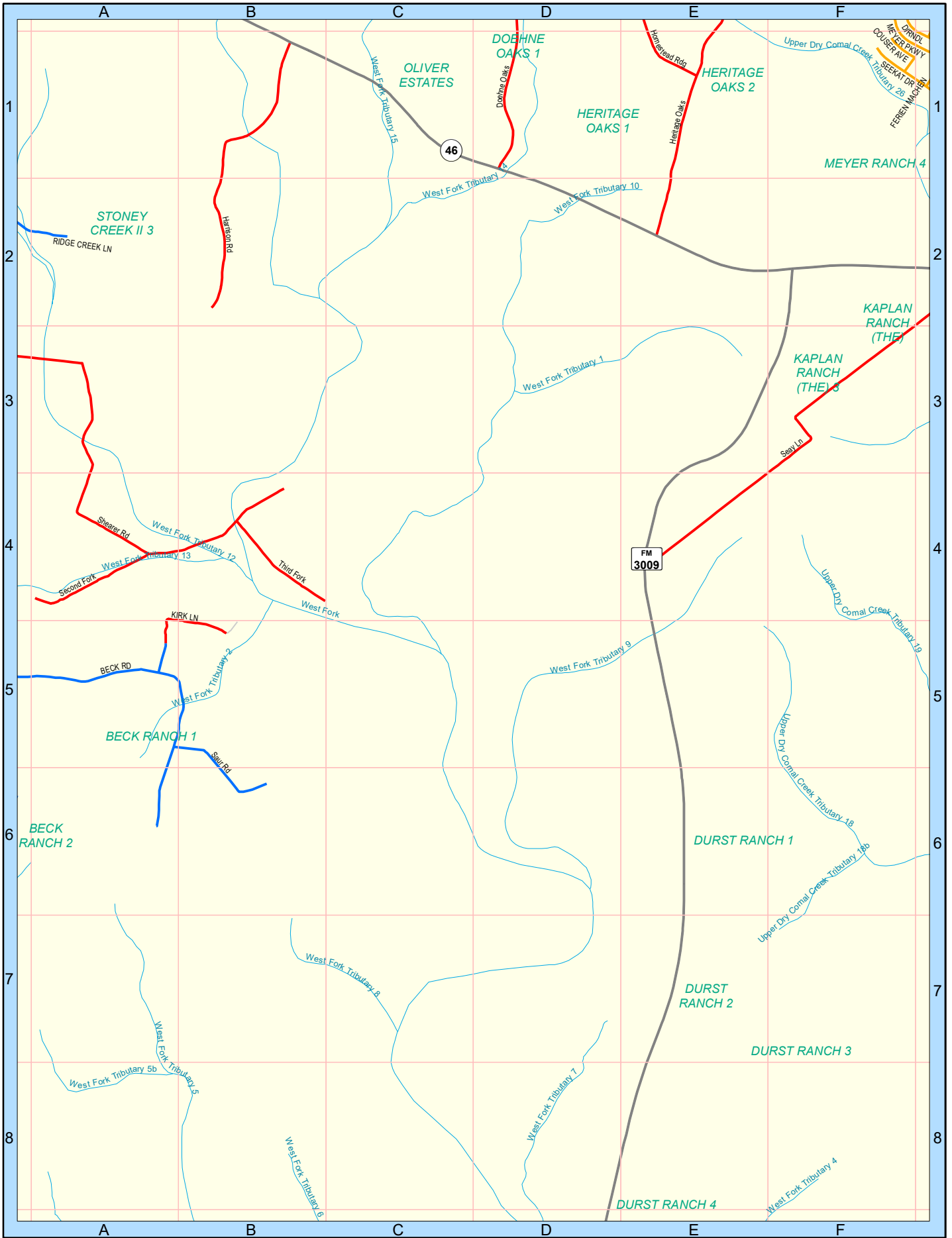




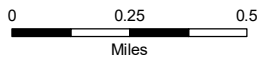
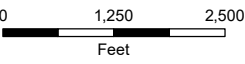
SEE PAGE 52

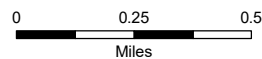
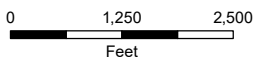
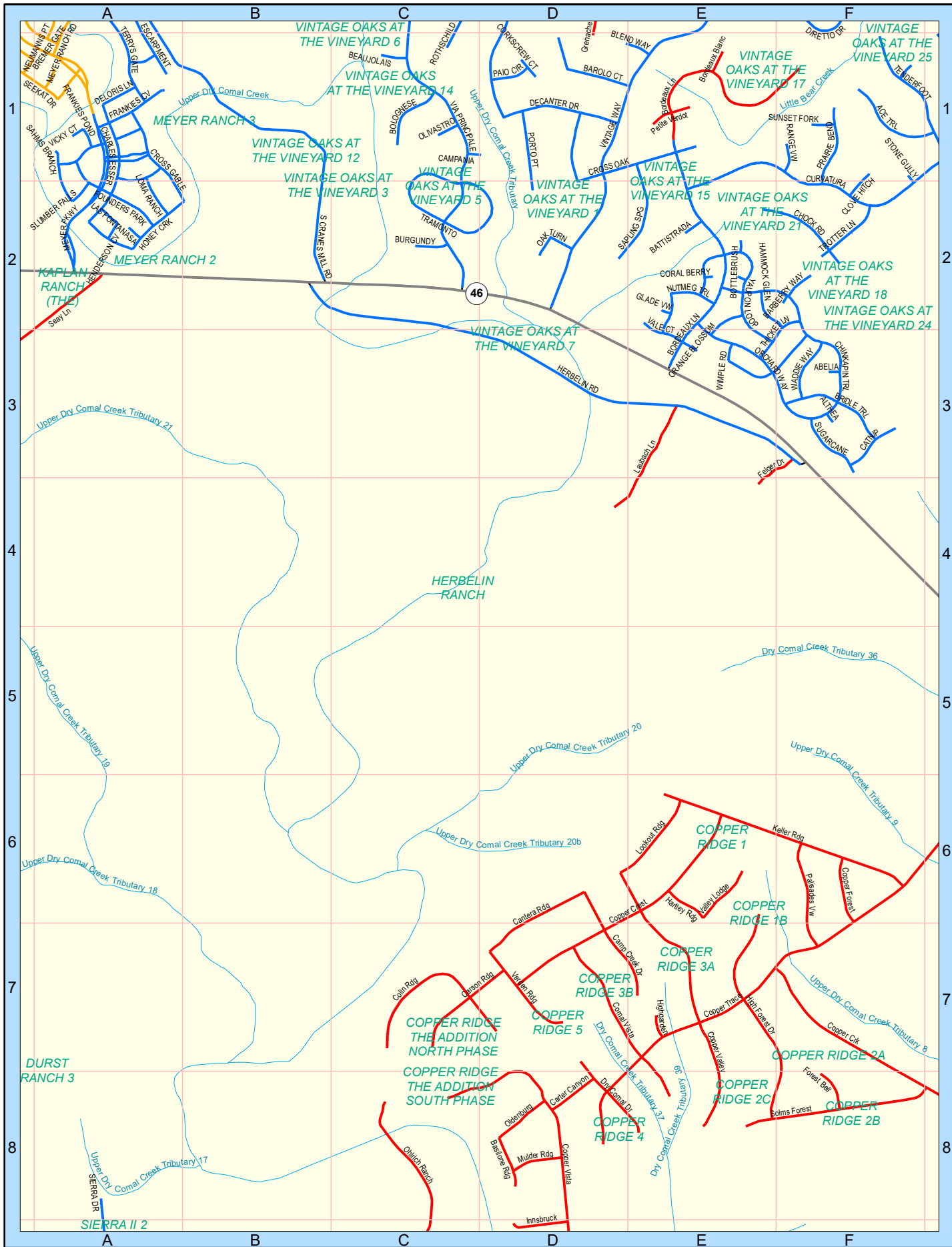


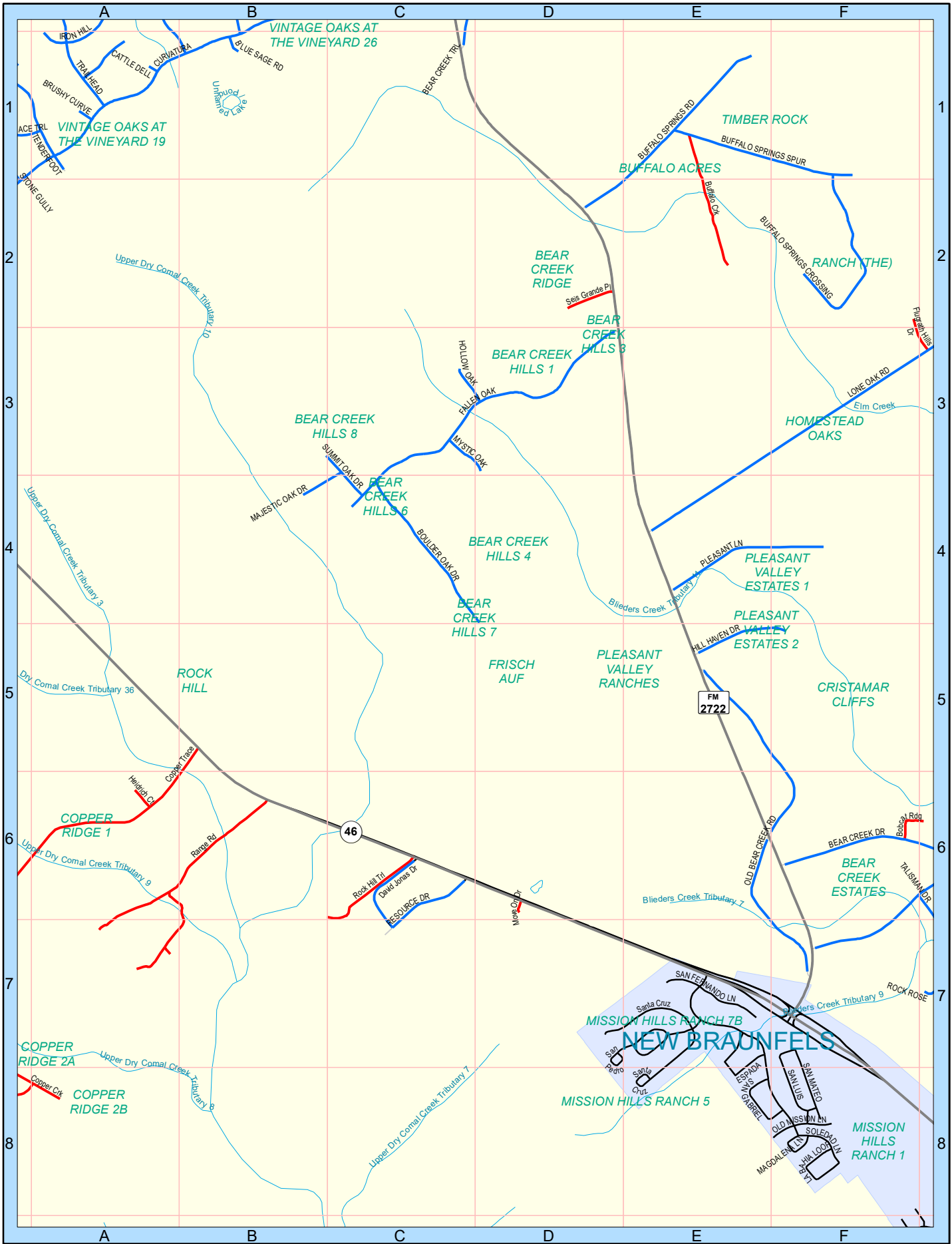




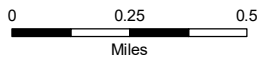
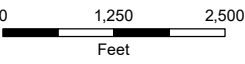
SEE PAGE 54

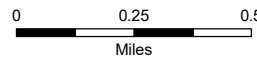
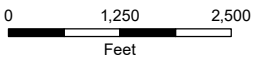
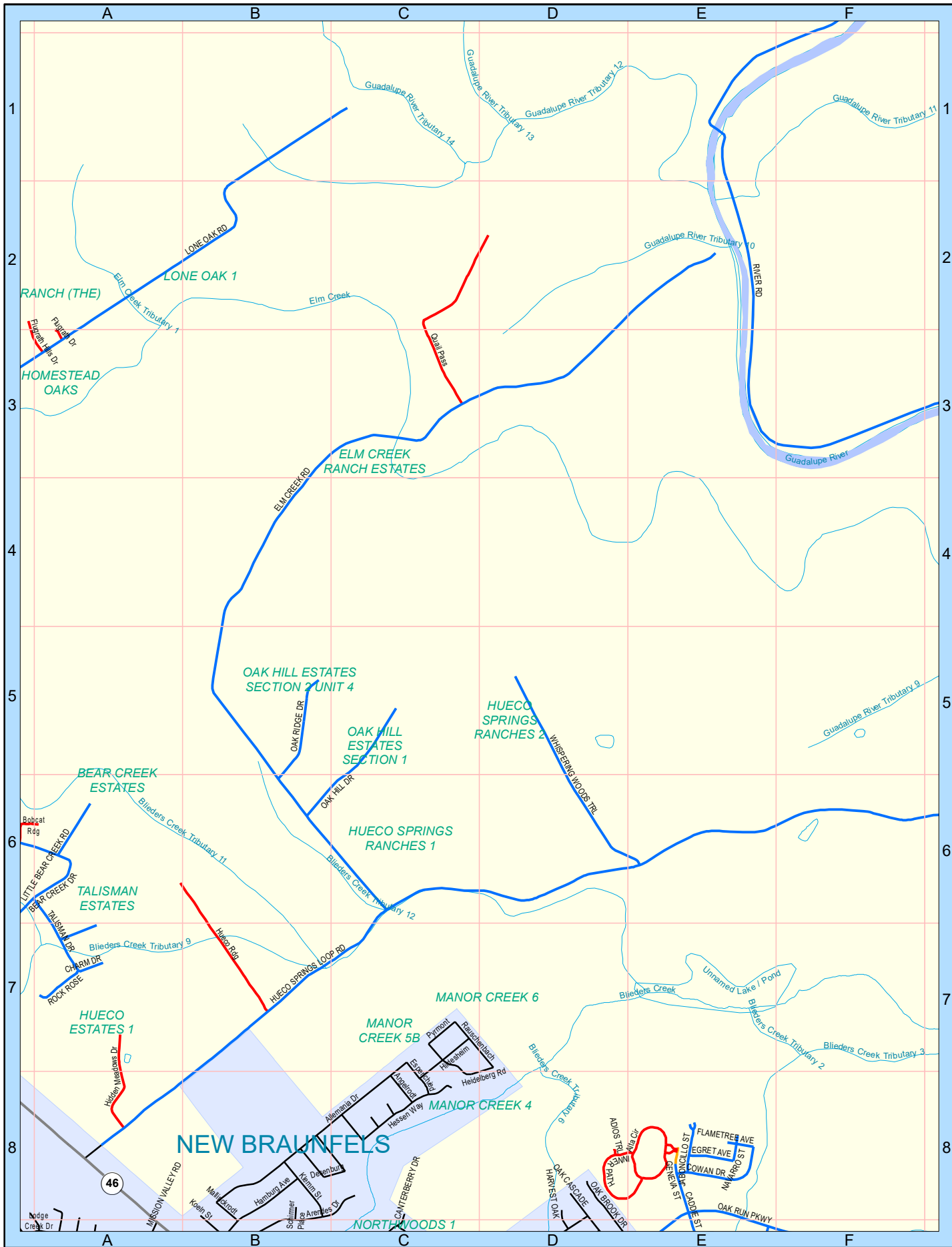


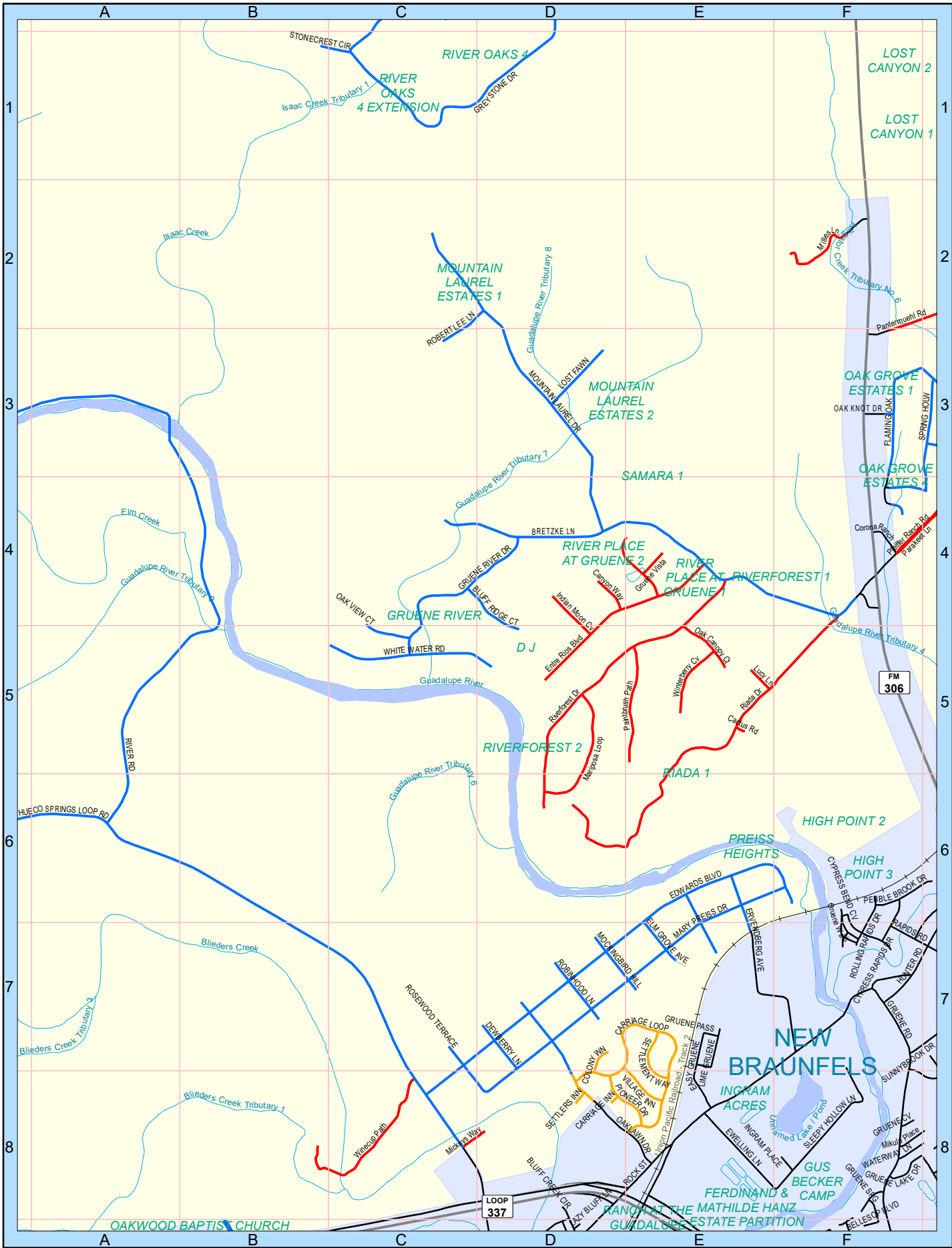




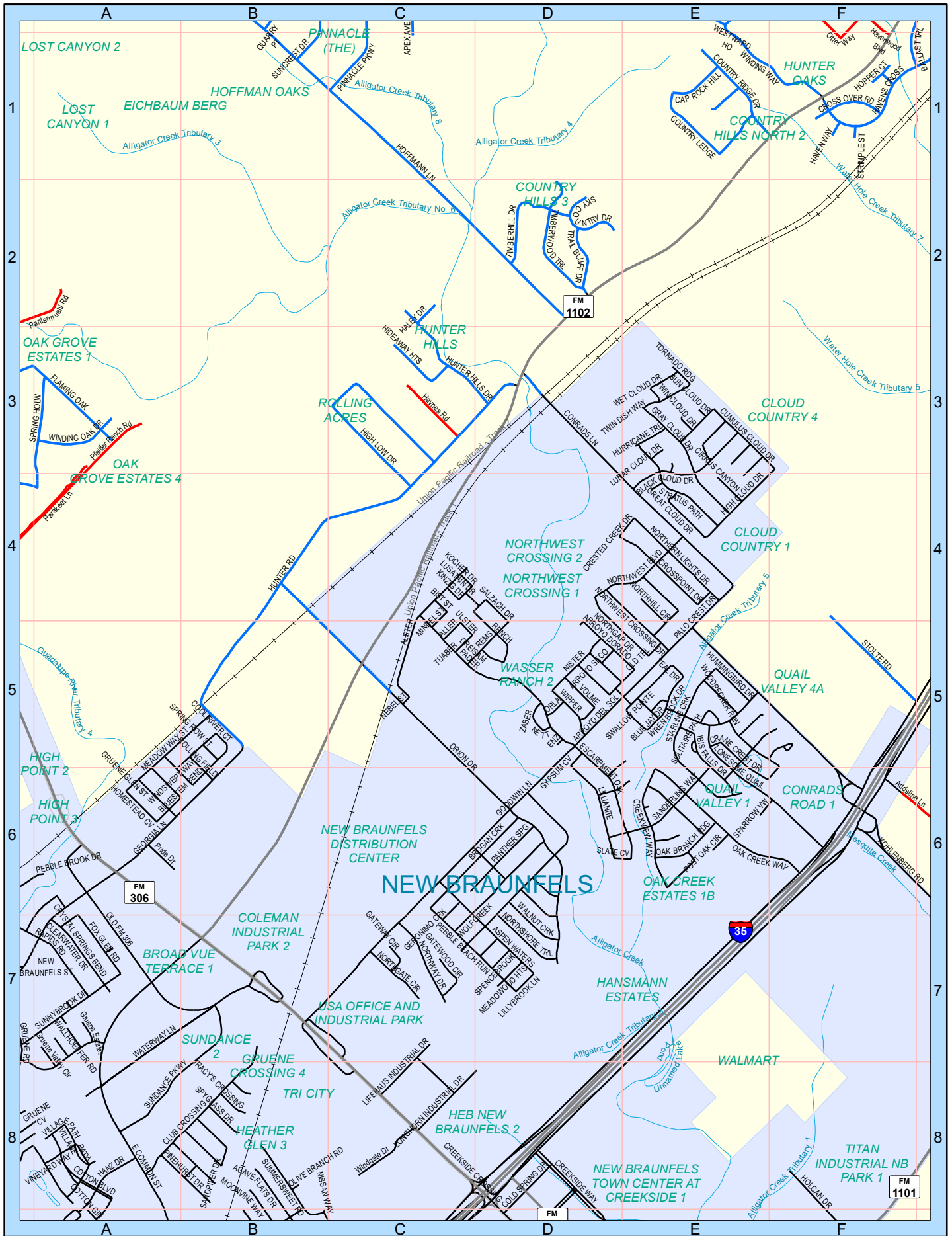
SEE PAGE 56



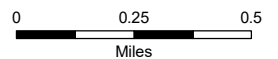
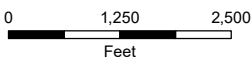


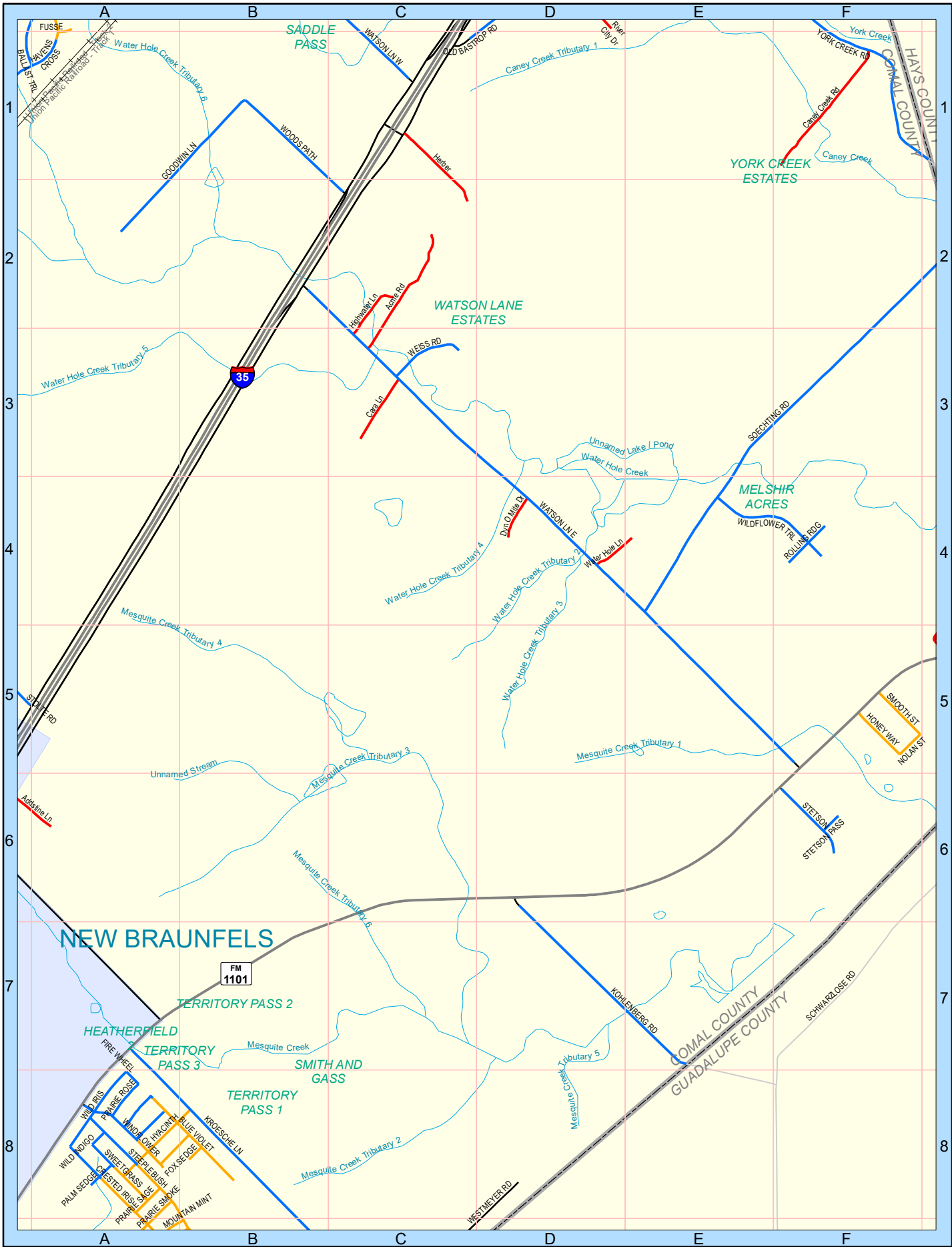


SEE PAGE 58

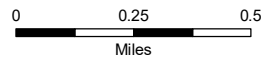
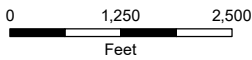


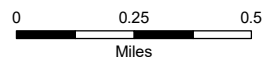
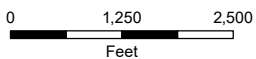
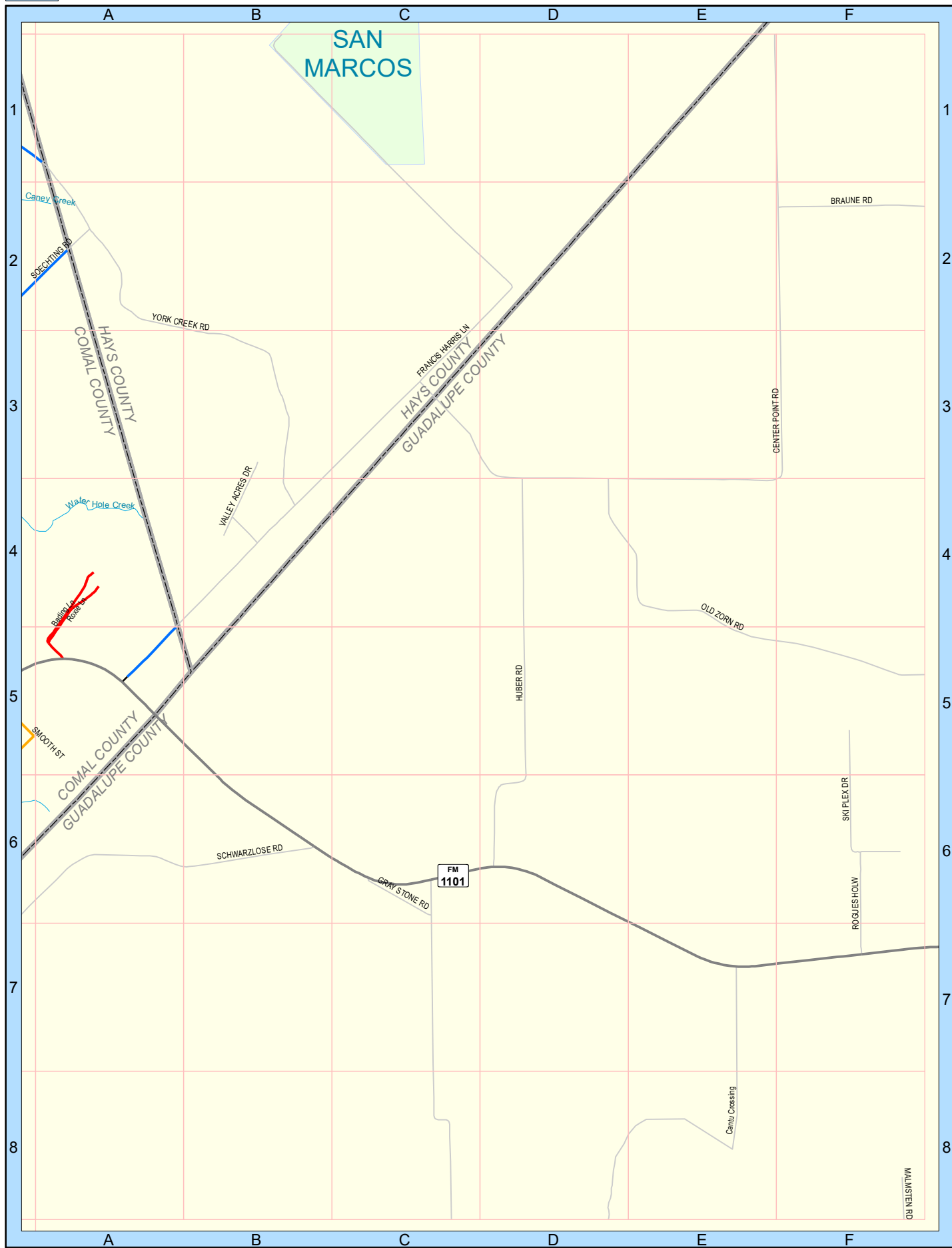
SEE PAGE 61





SEE PAGE 60



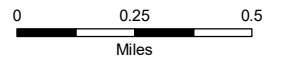
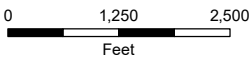





COPPER CANYON 2
WEIDNER 1


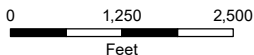
SEE PAGE

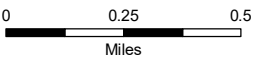
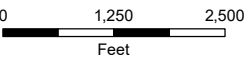
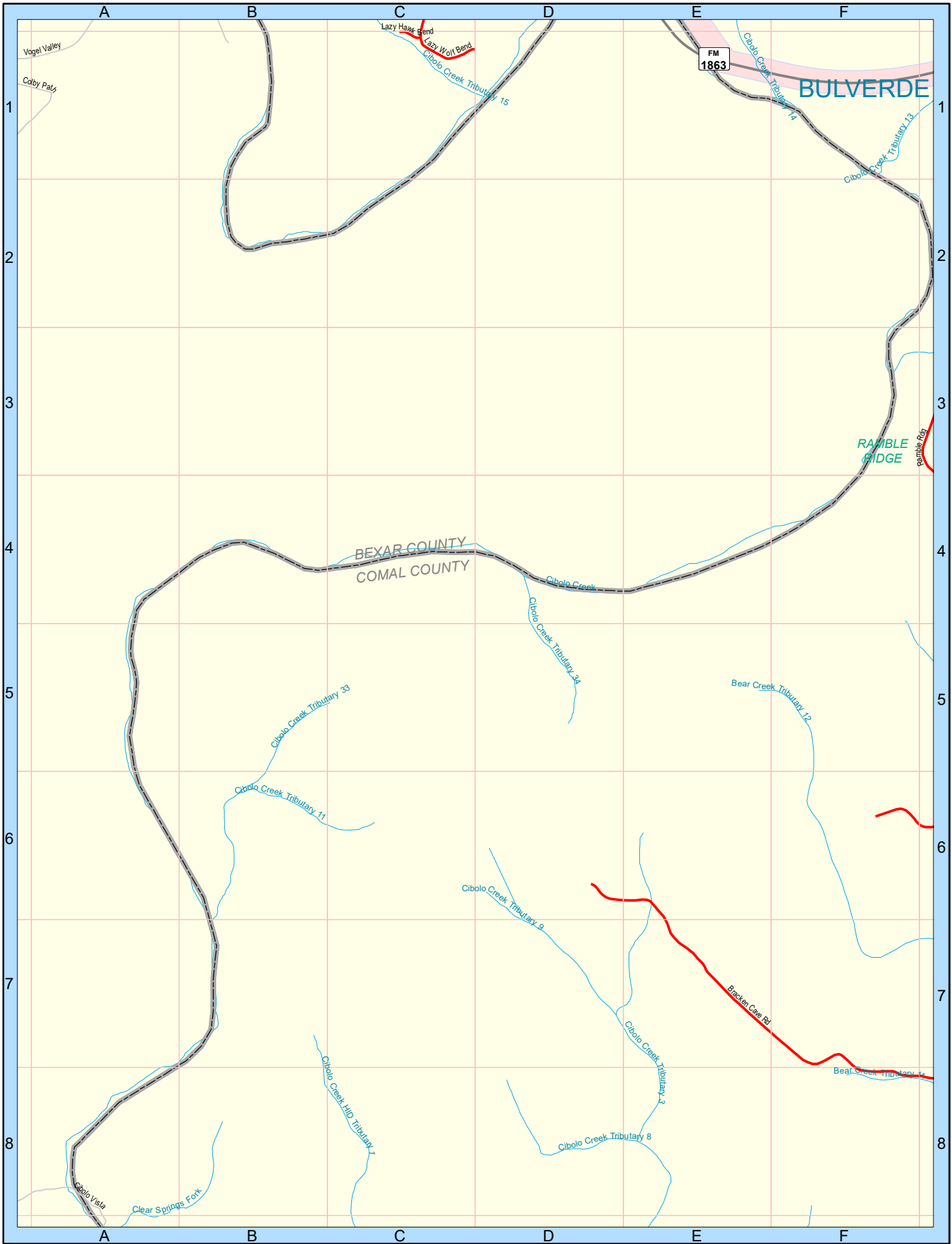
SEE PAGE

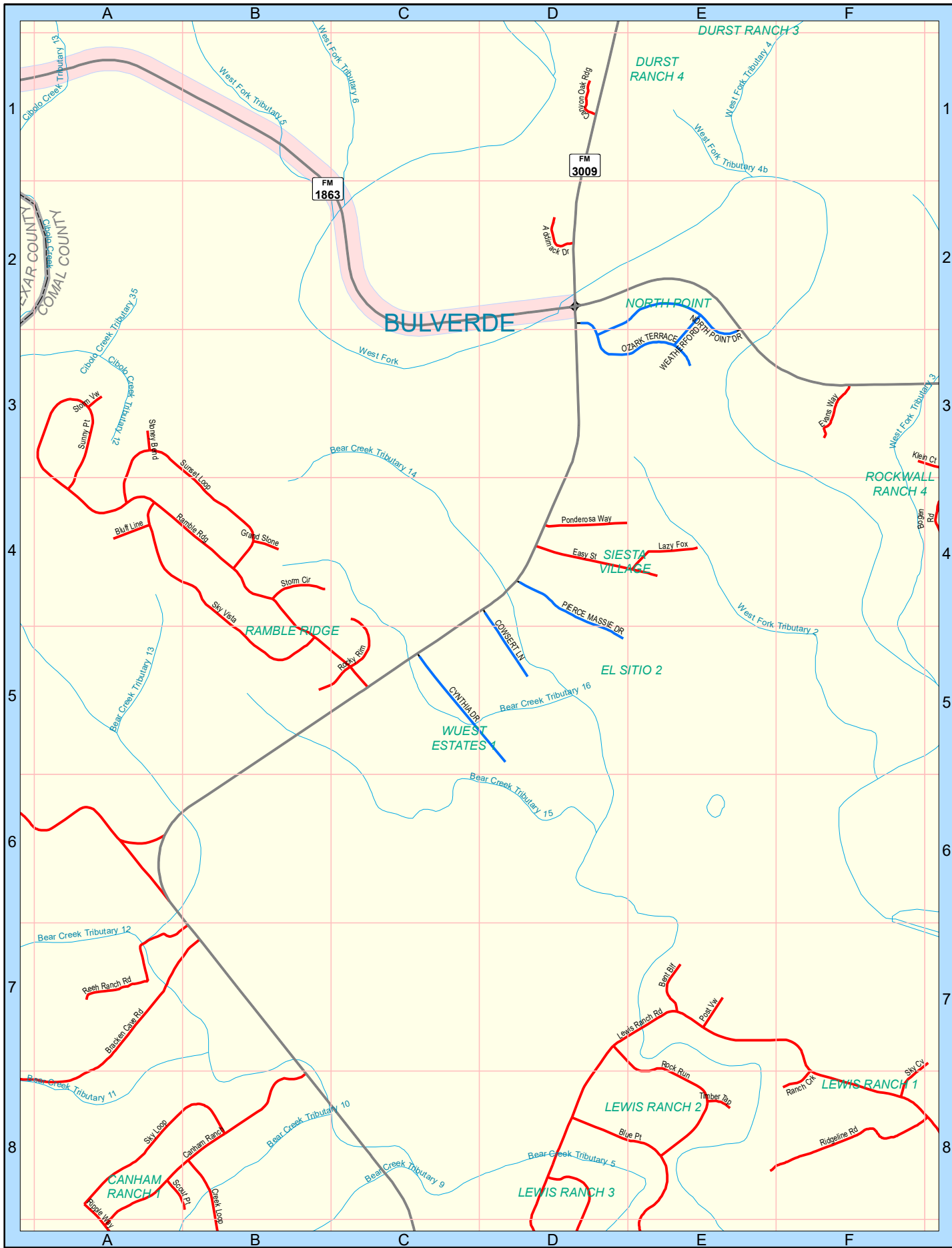




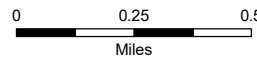
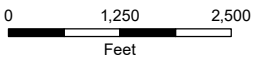
SEE PAGE 65

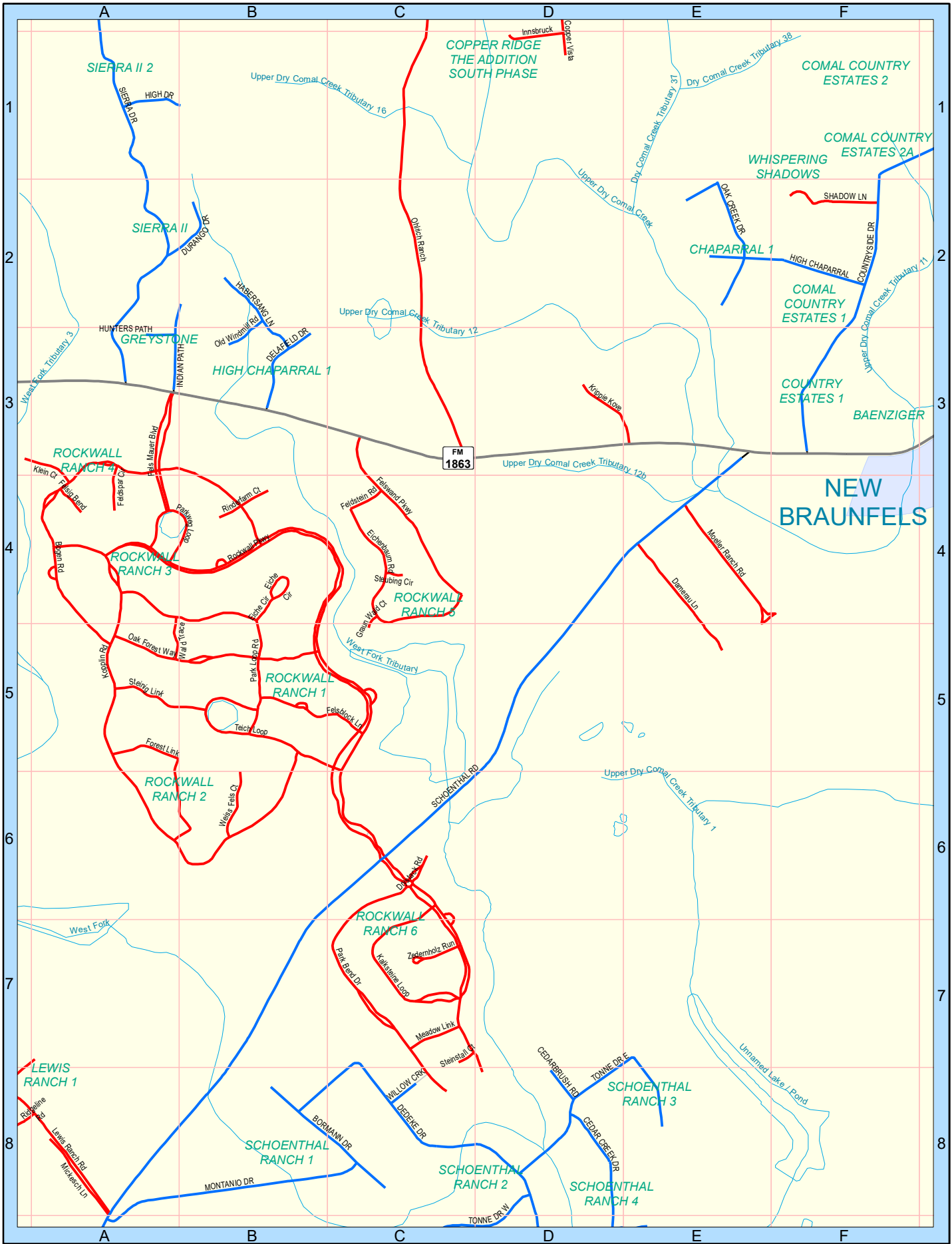




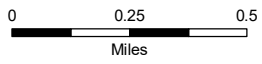
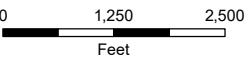


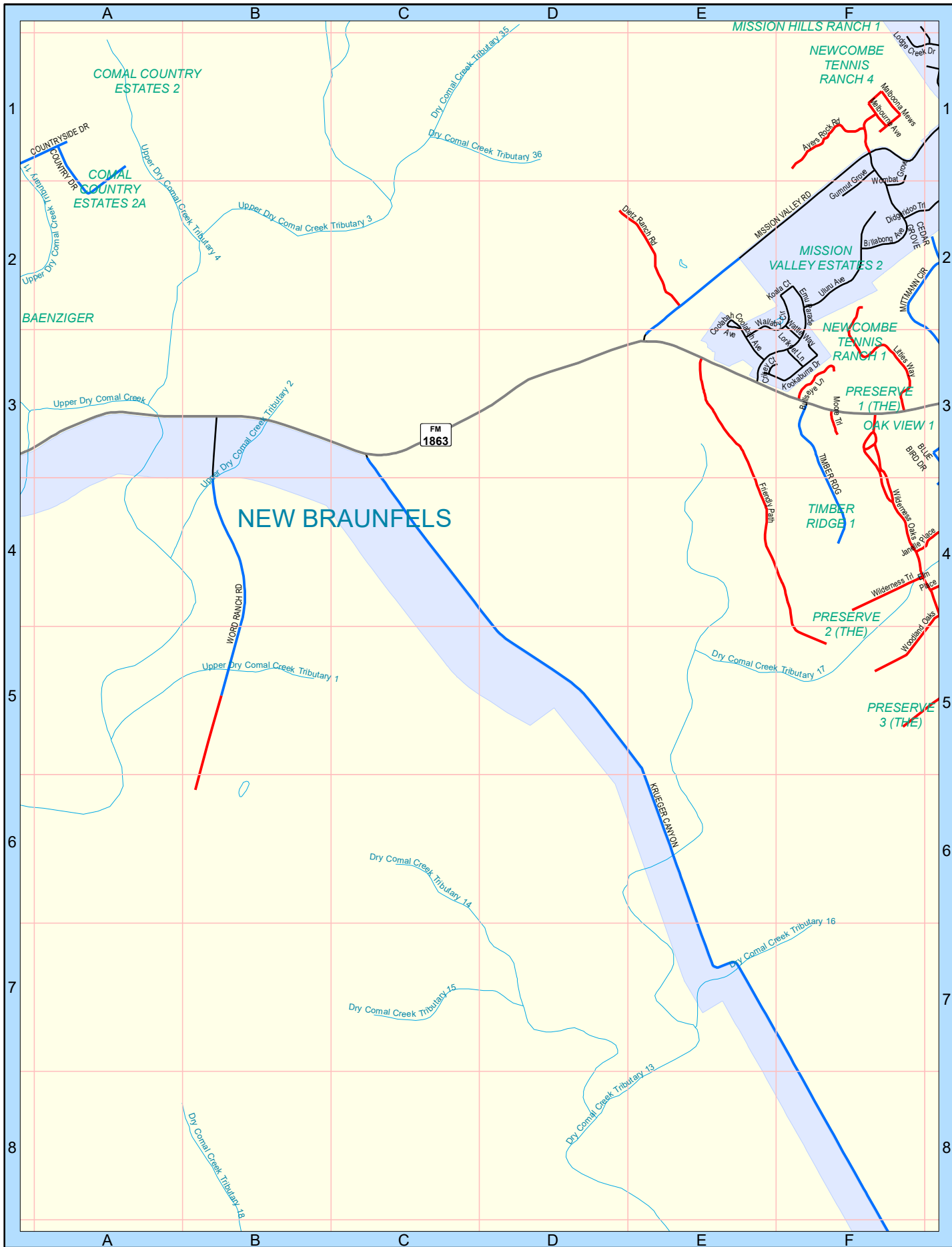
SEE PAGE 67



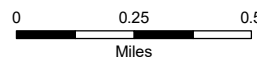
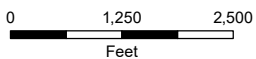


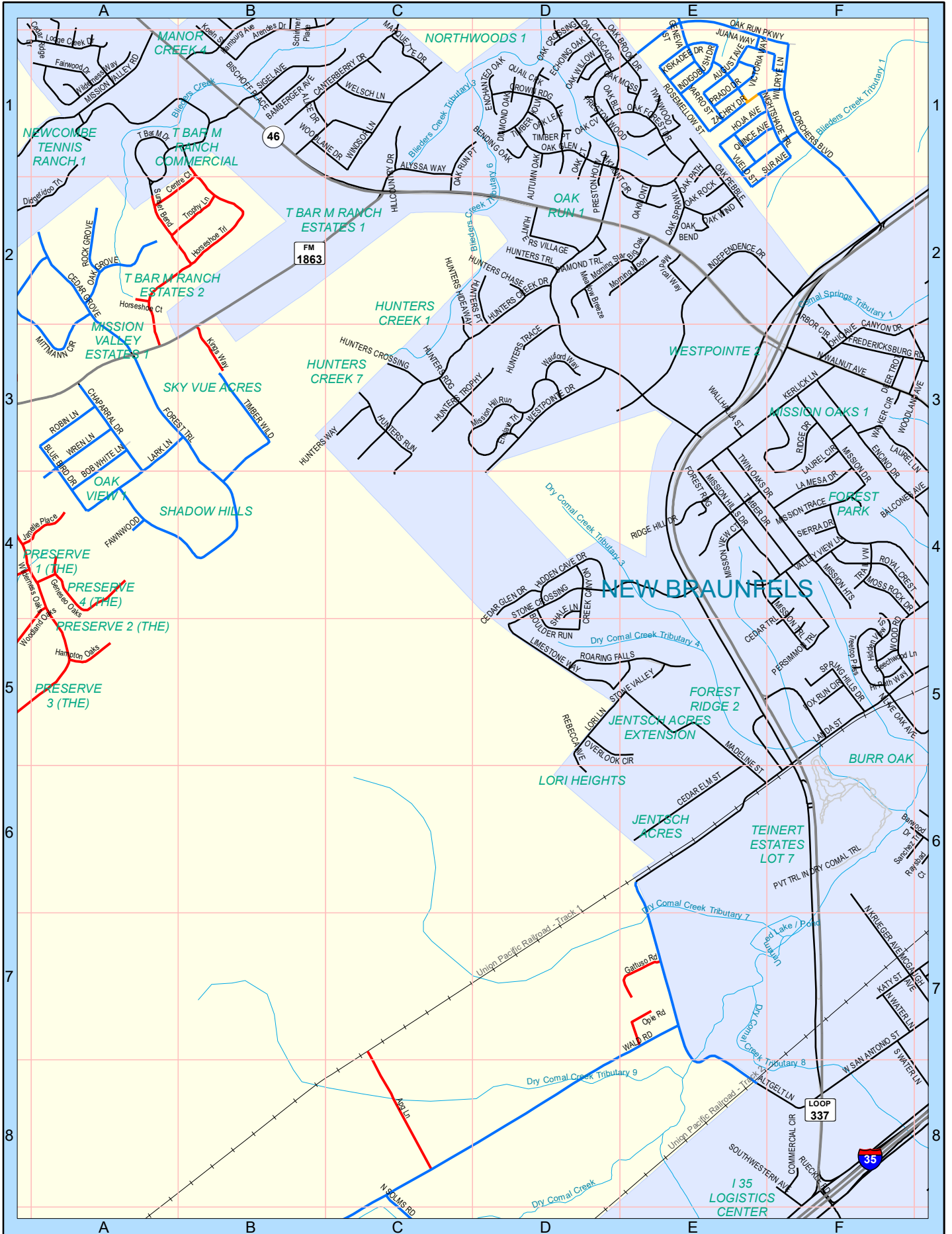
SEE PAGE 66



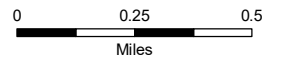
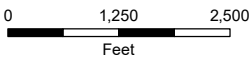


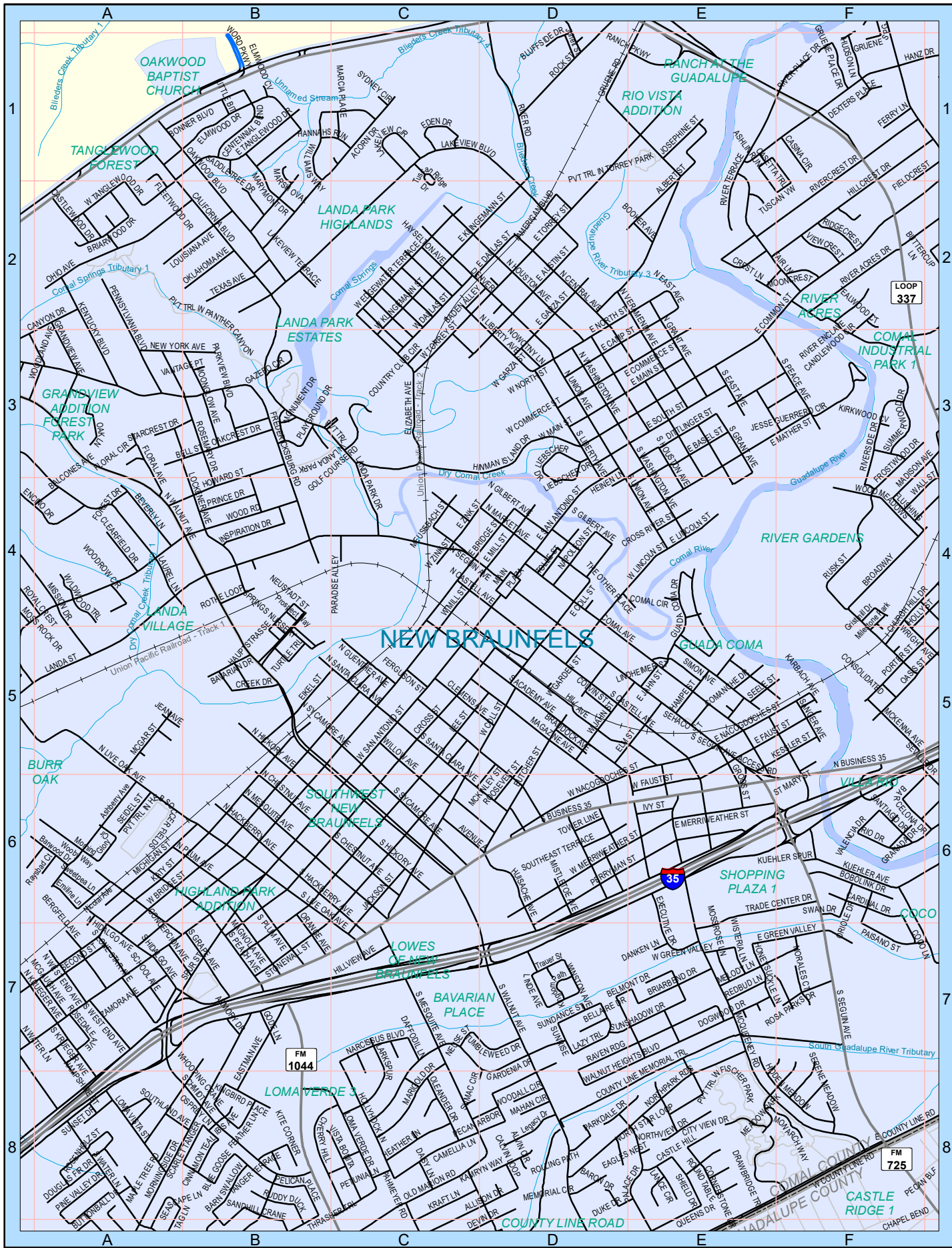
SEE PAGE 69




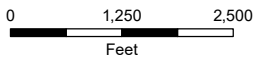


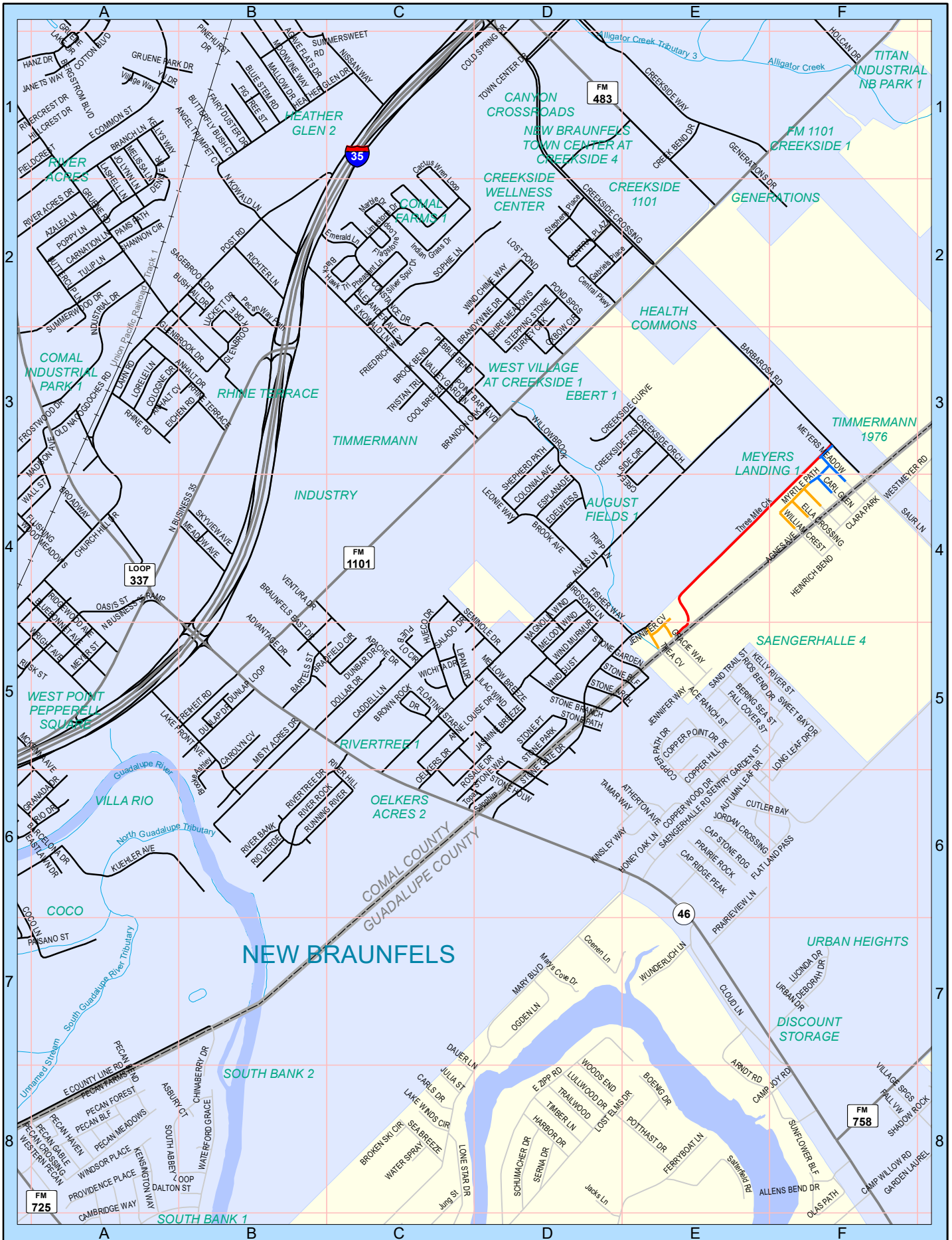
SEE PAGE 68



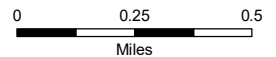
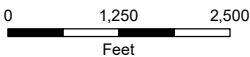


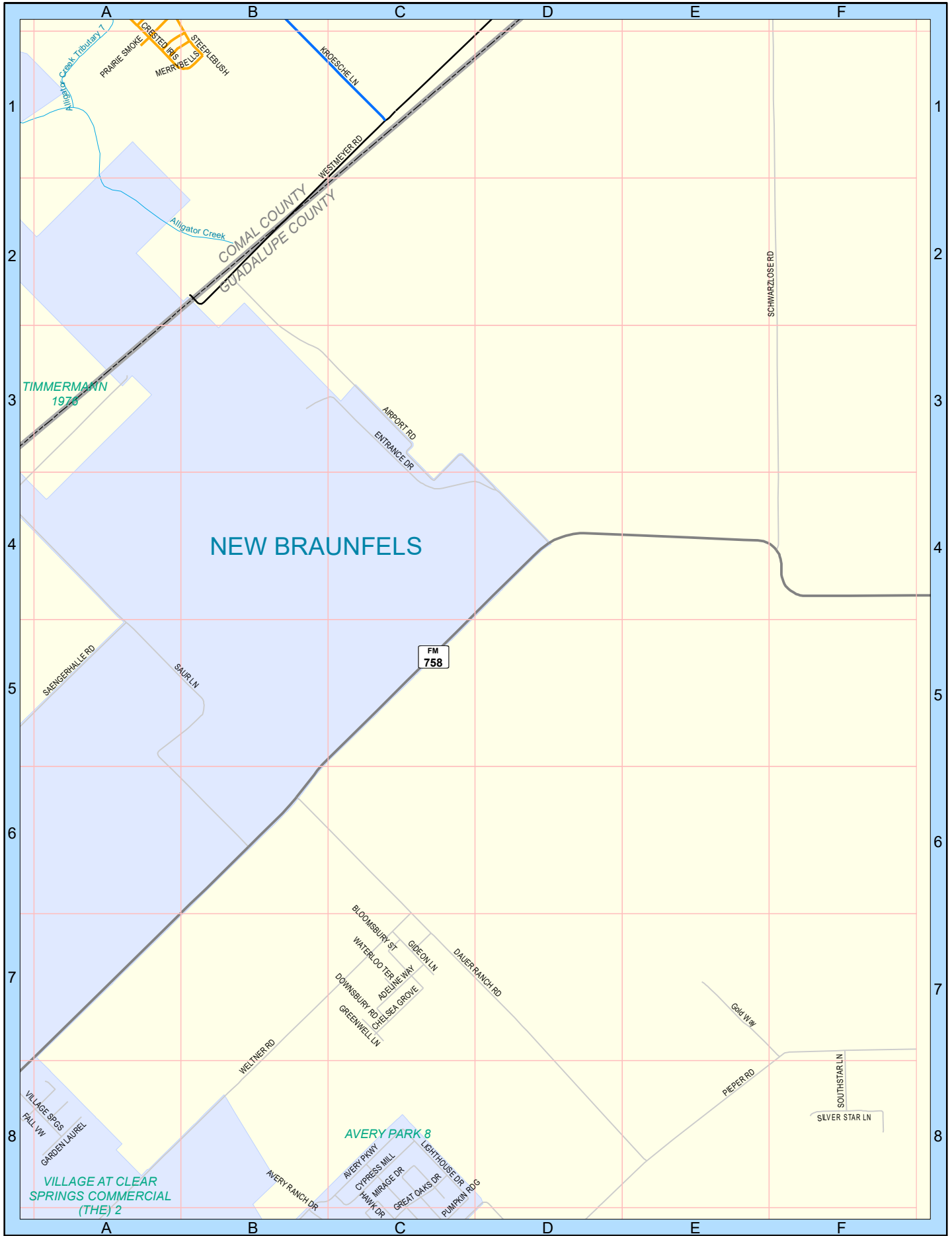
SEE PAGE 71



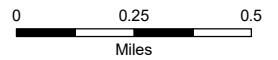
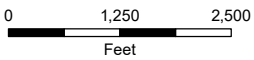


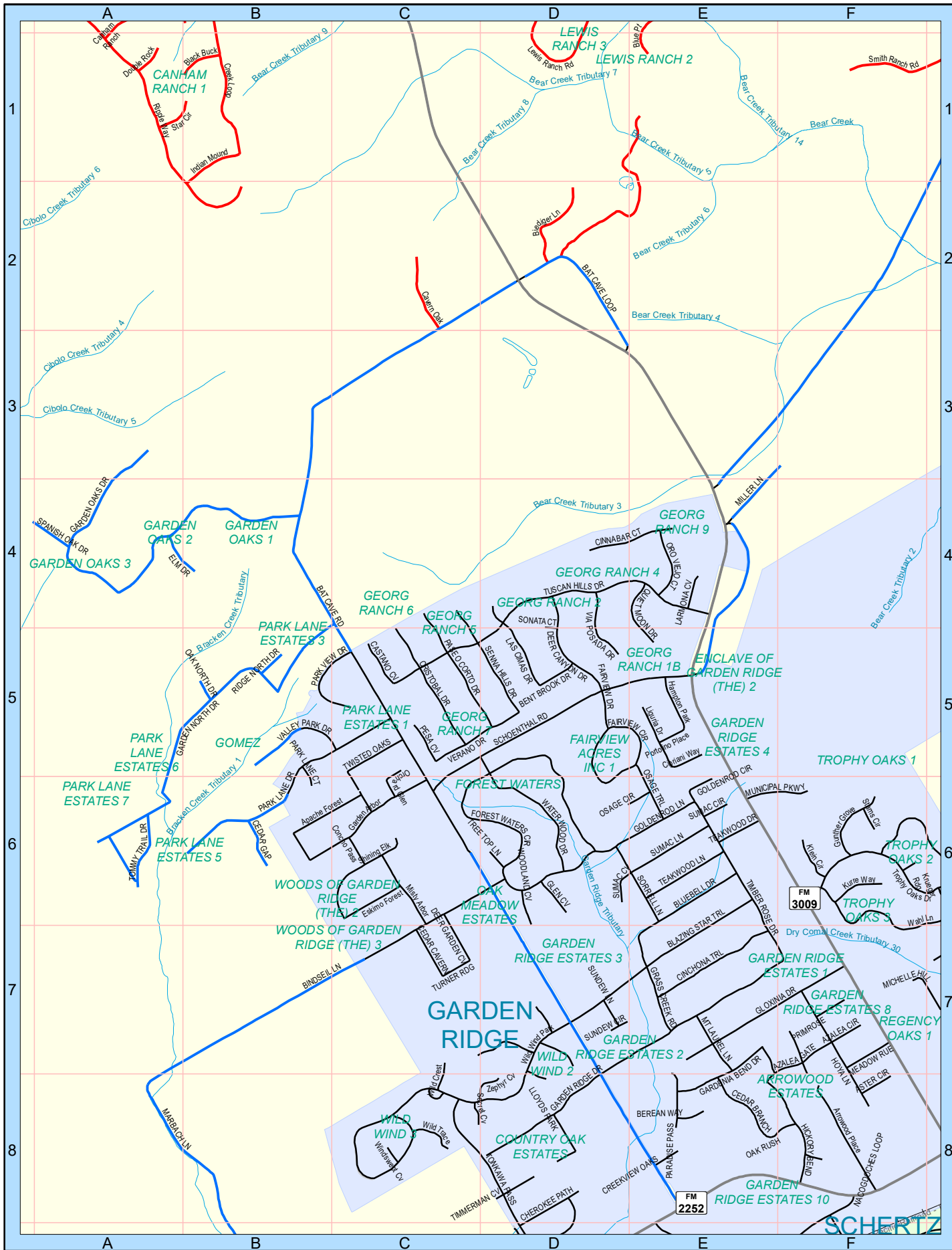
SEE PAGE 70




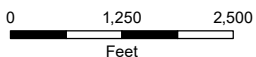


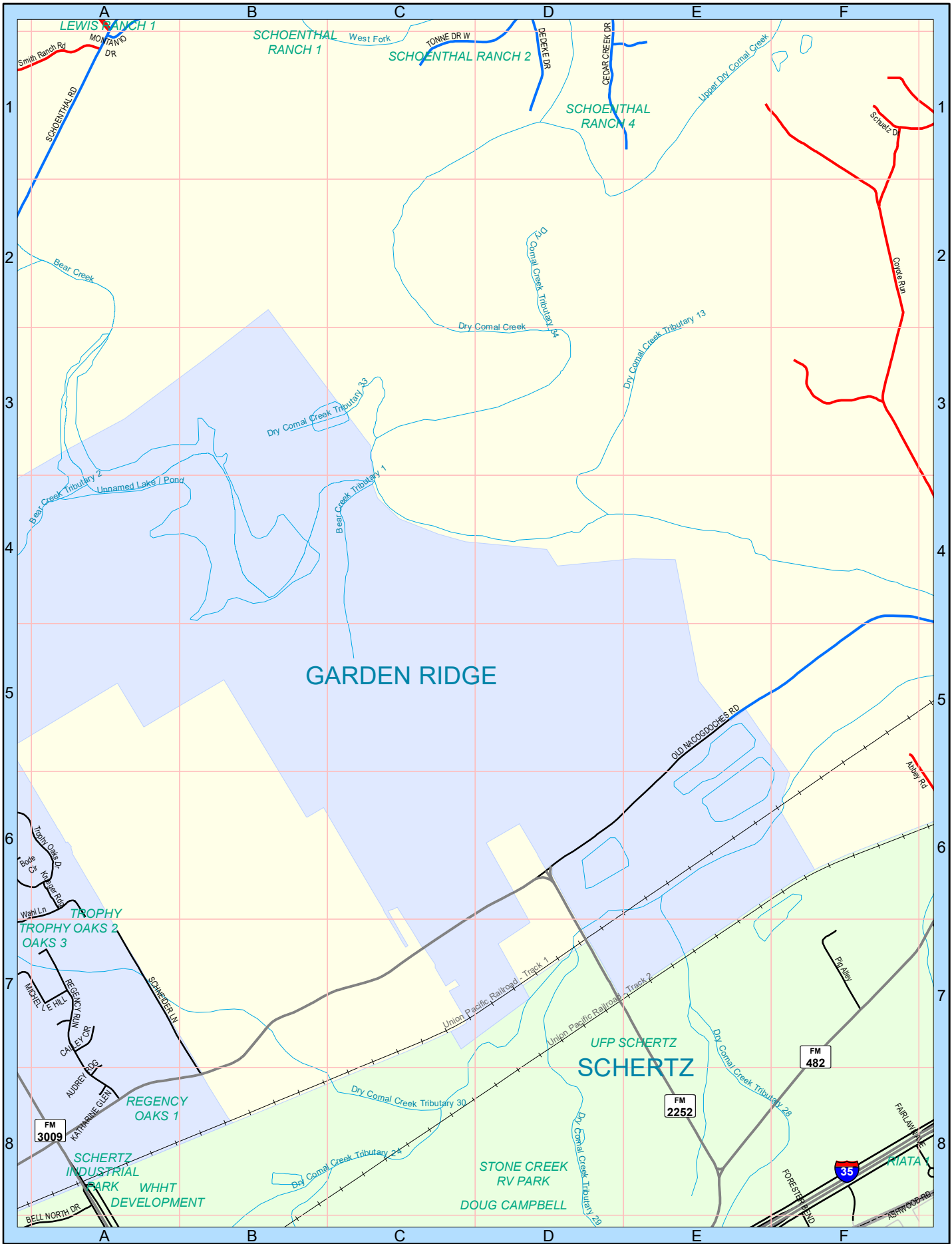
SEE PAGE



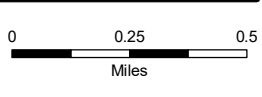
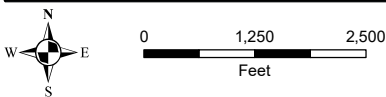


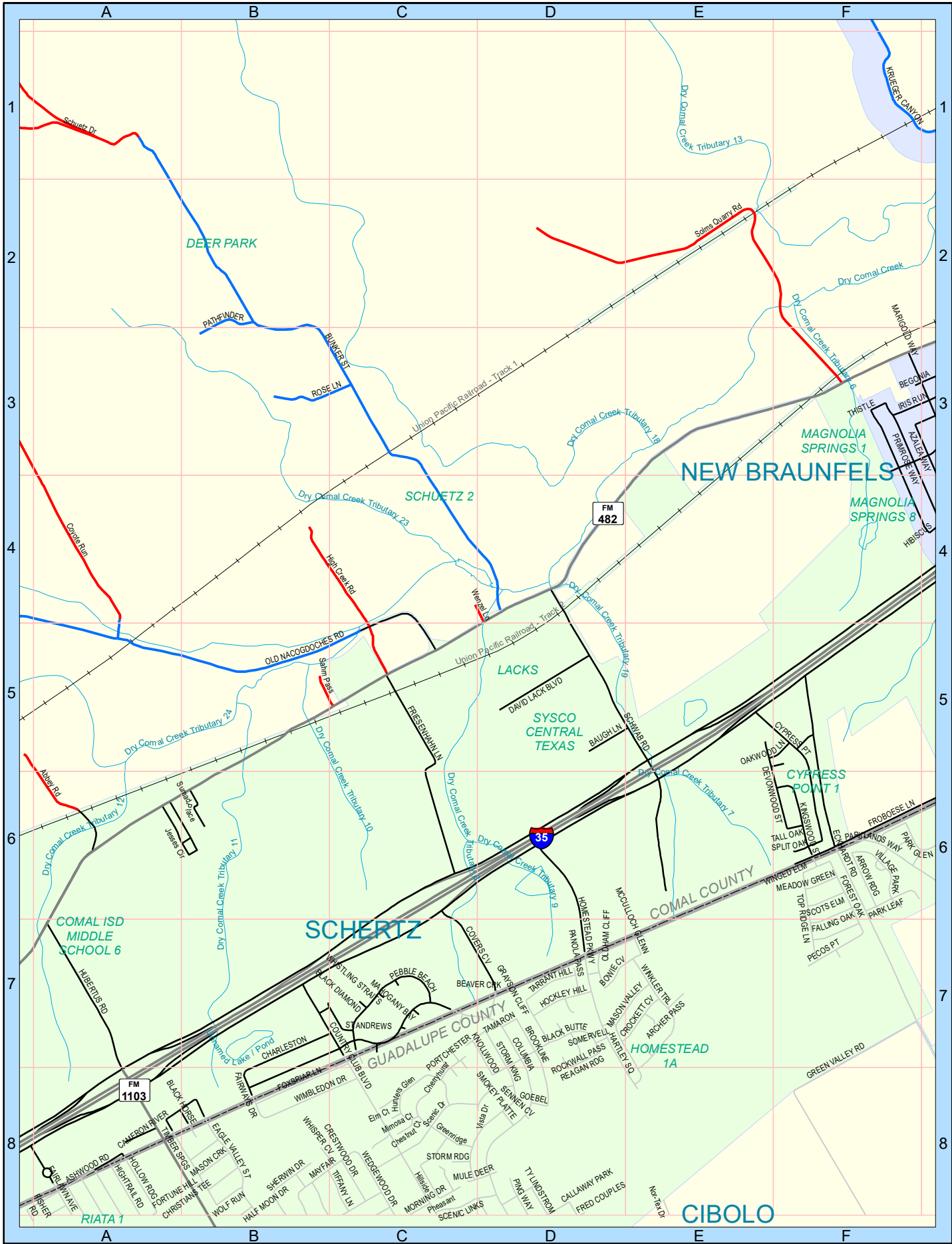
SEE PAGE 75





SEE PAGE 74



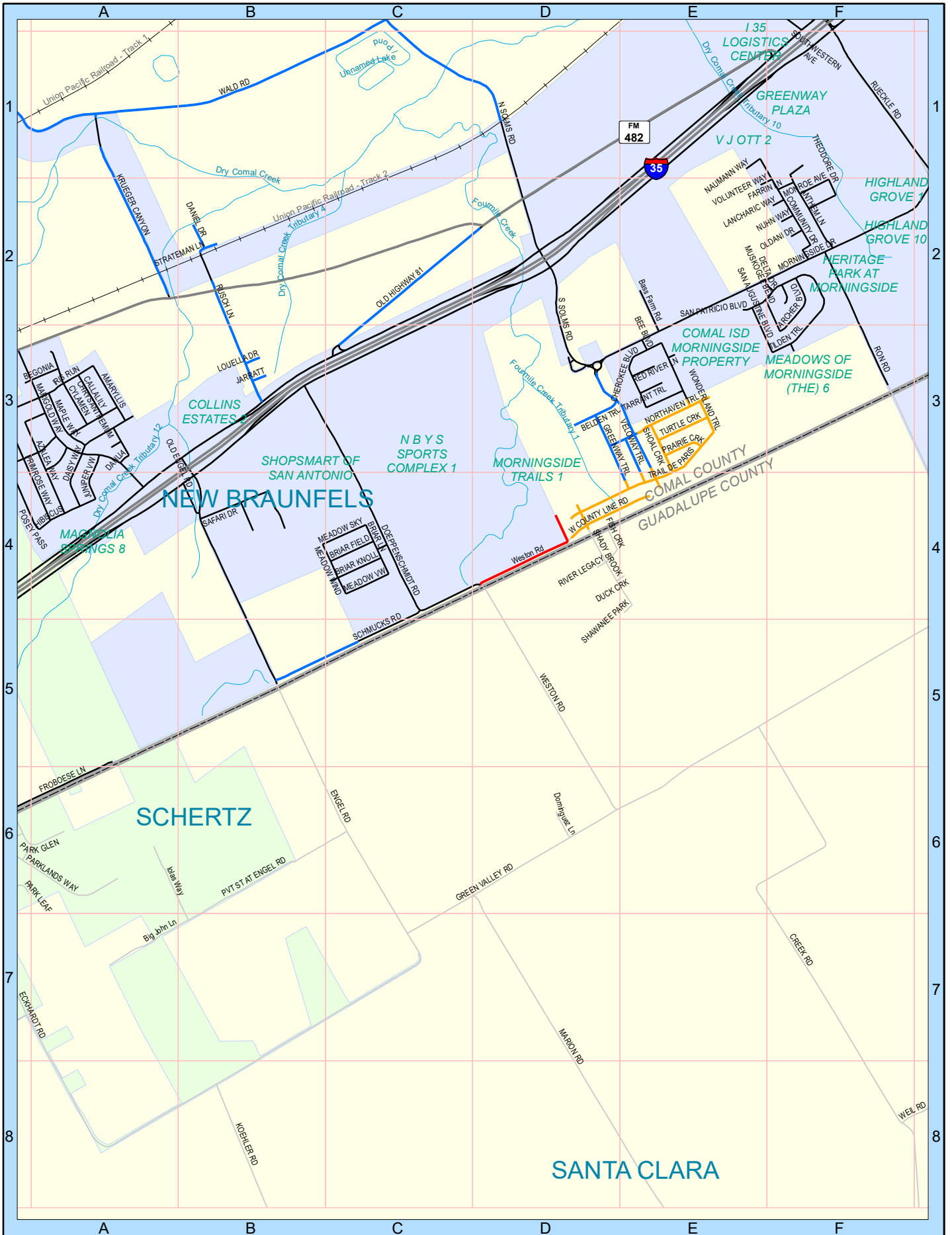


SEE PAGE 77

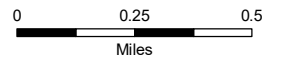
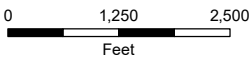


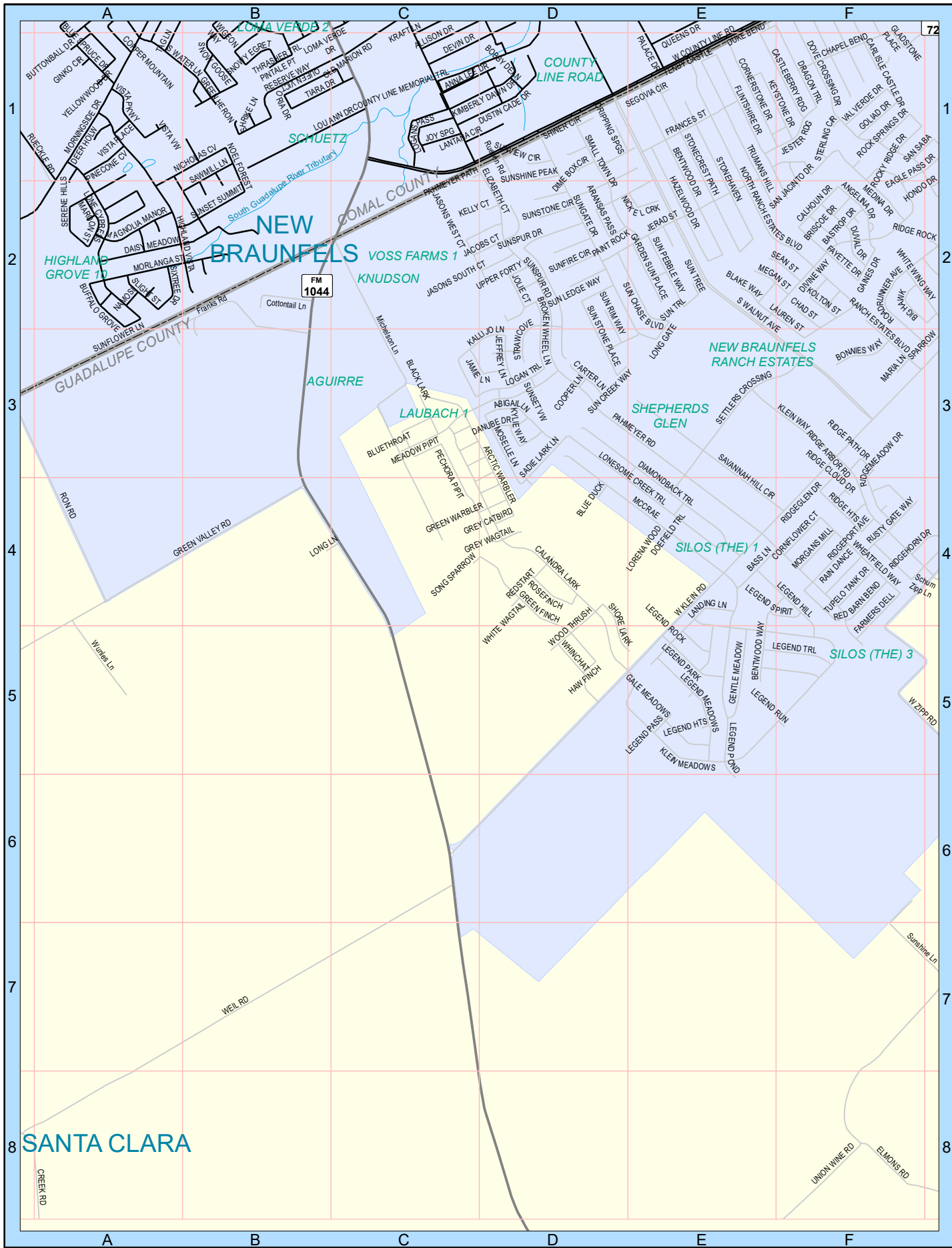
0 1,250 2,500
 Feet

0 0.25 0.5
 Miles


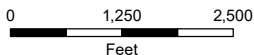


SEE PAGE 76





SEE PAGE 79



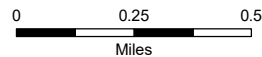
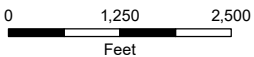
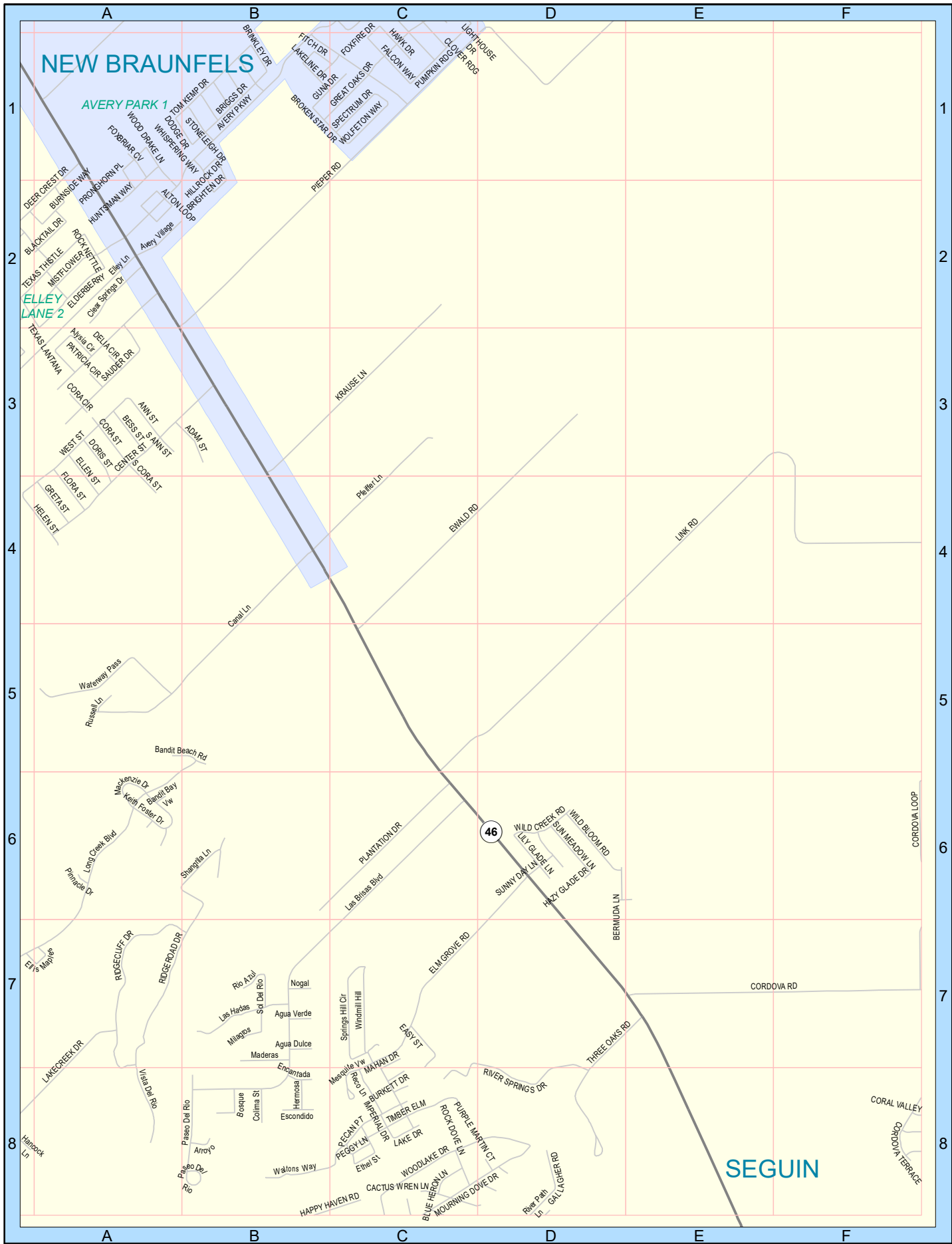


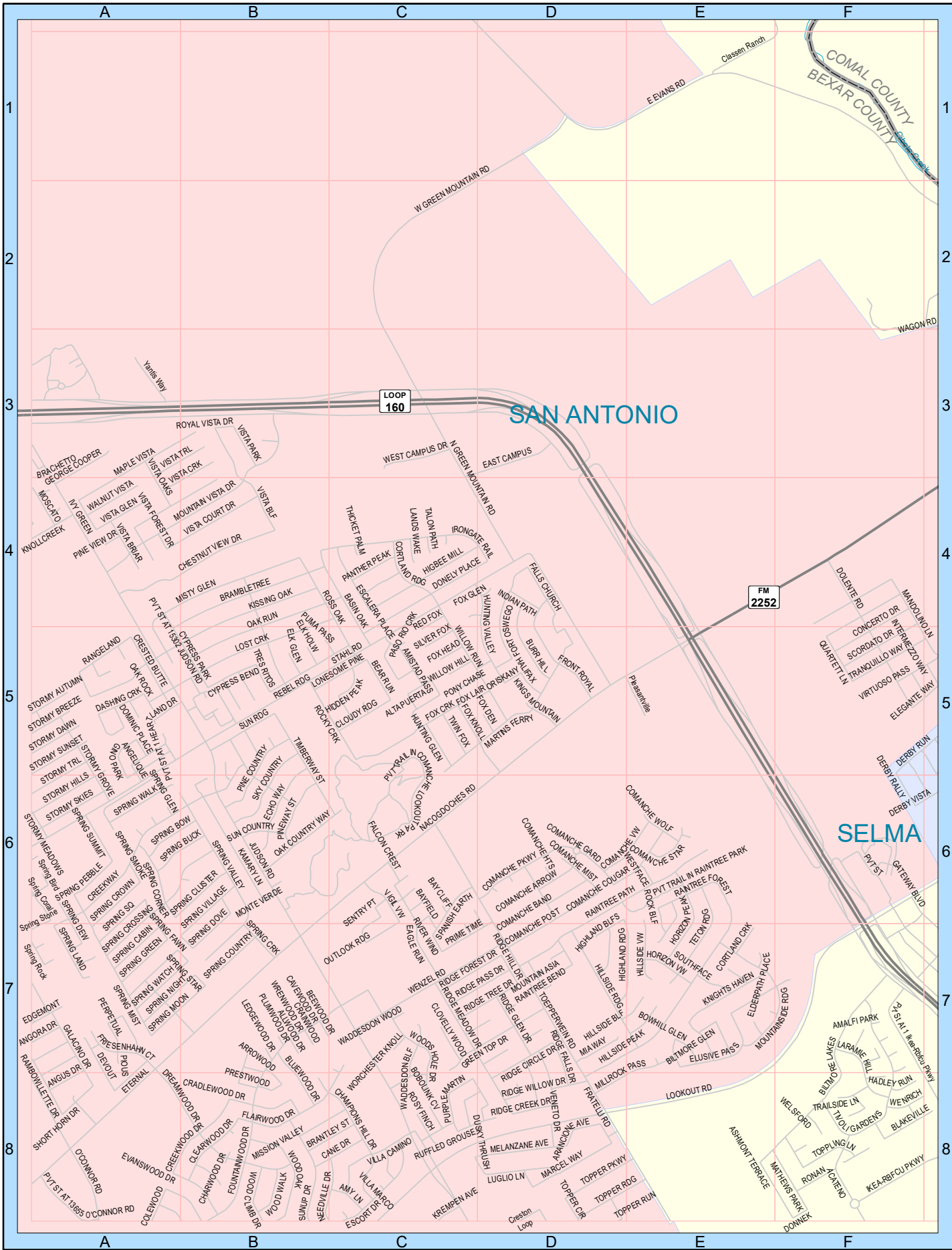
SEE PAGE 78



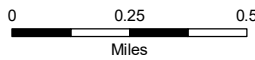
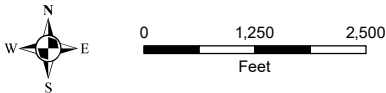
0 1,250 2,500
 Feet

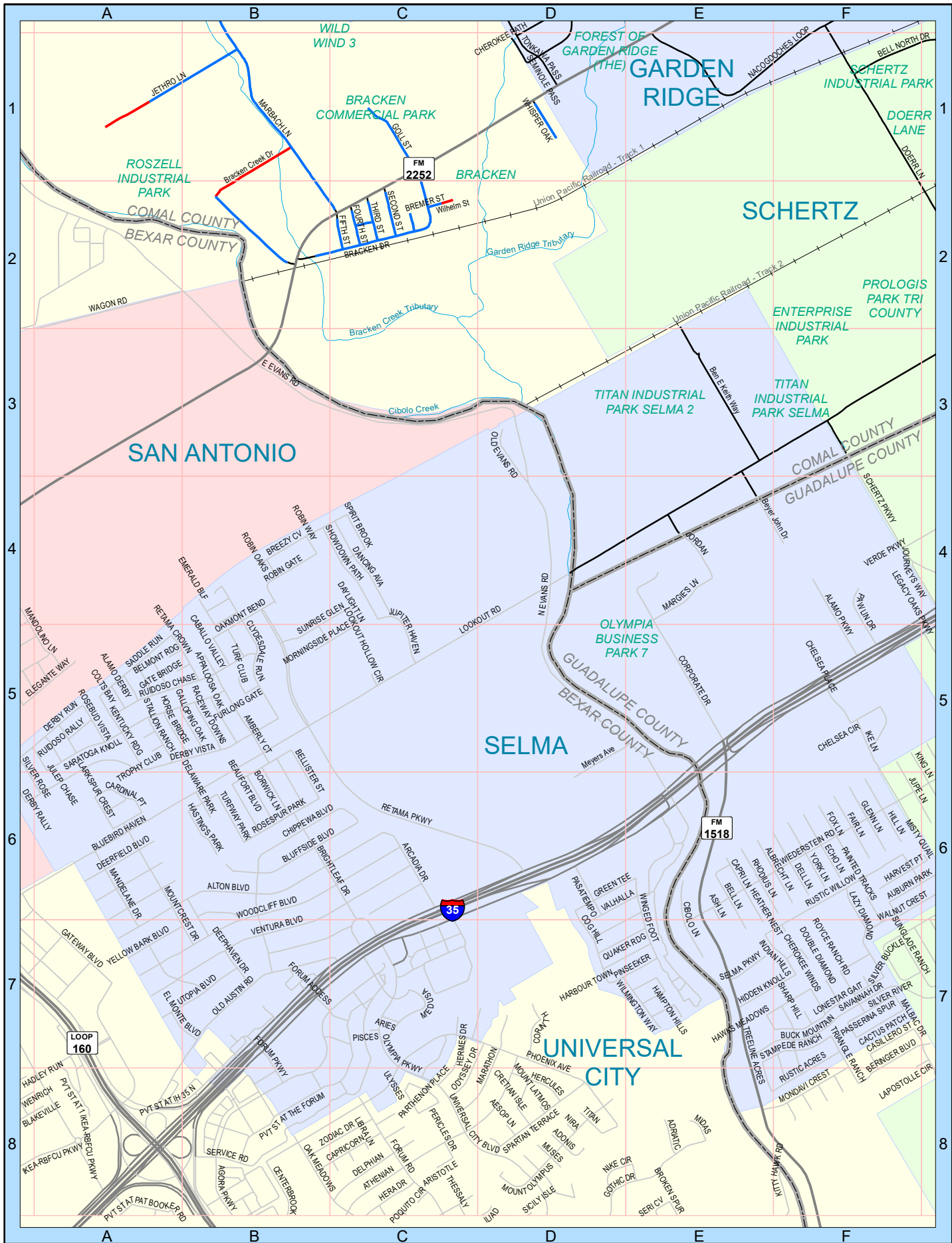
0 0.25 0.5
 Miles



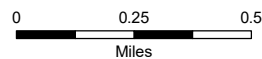
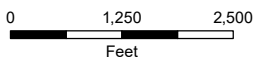


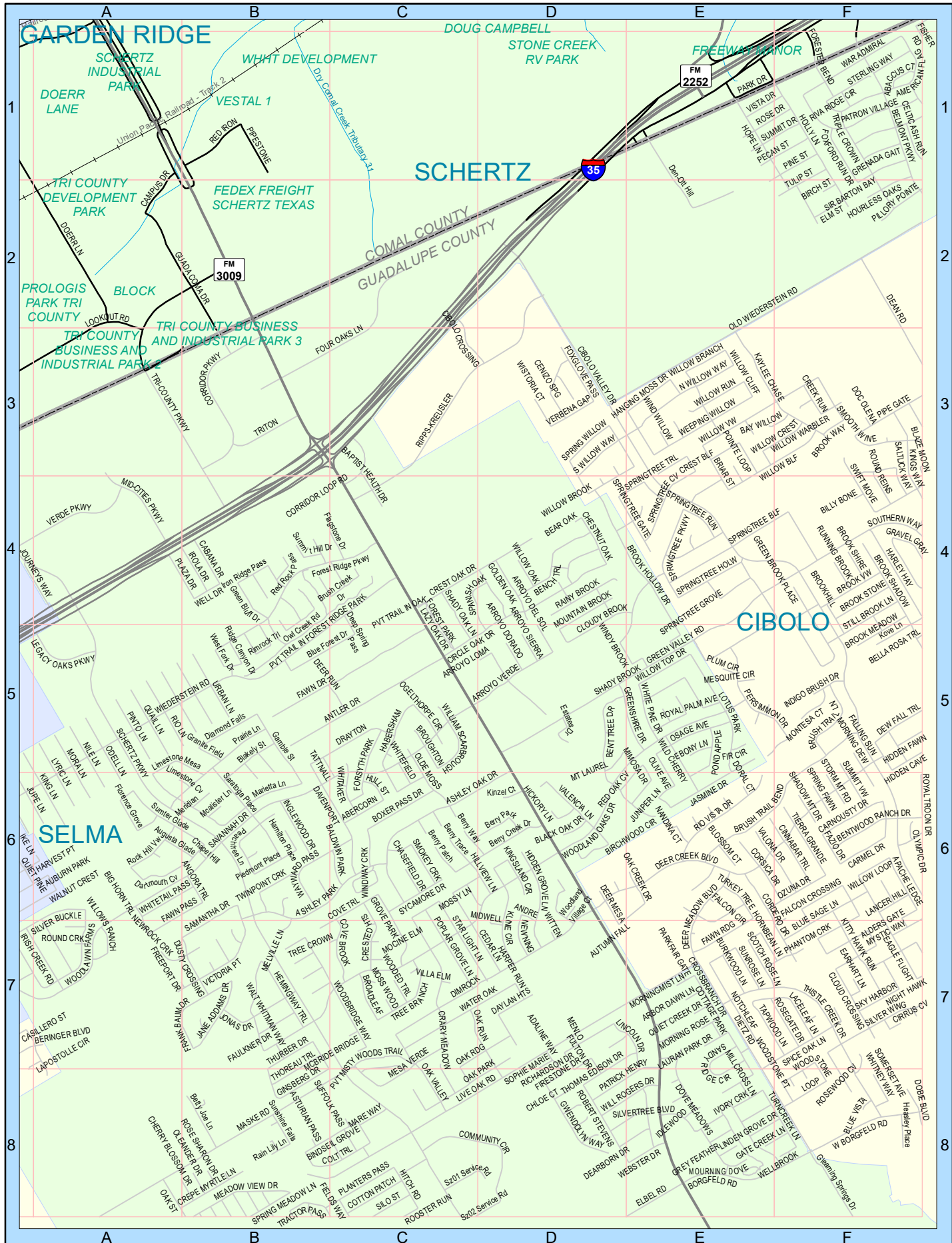
SEE PAGE



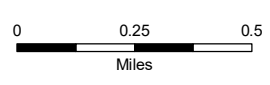


SEE PAGE 83
























SEE PAGE 82



Legend

-  Boat Ramp
-  Major_Road
-  County Maintained Road
-  Expanding Subdivision Road
-  Private (Outside of City)
-  Other
-  Rail Road
-  Stream
-  County Boundaries
-  Water Body
-  Bulverde
-  Fair Oaks Ranch
-  Garden Ridge
-  New Braunfels
-  San Antonio
-  San Marcos
-  Schertz
-  Selma
-  Spring Branch

Notes:

Notes:

Numbered Subdivisions

1102 U1	60	E1
3009 ACRES	74	D2
3S	35	F7
3S	36	A7
3S	50	A1
4S RANCH 1	53	D3
4S RANCH 2A	53	E3
4S RANCH 4A	53	E4
4S RANCH 5A	53	E4
4S RANCH 5C	53	E4
4S RANCH 6A	53	E3
4S RANCH 7A	53	F3
4S RANCH 7A	54	A3
4S RANCH AMENITY CENTER	53	C3
725 COMMERCIAL	79	B2
900 HOLLYHOCK LANE	70	C7

Named Subdivisions

-- A --

A-D 2	60	E7
ABBOTT-BARNETT	27	C3
ABNER DOUBLEDAY	59	E8
ACACIA RANCH	52	B5
ACADEMY HILL	70	D5
ACORN ACRES	15	C6
ACTION FUELS	40	F5
ACTION FUELS	41	A5
ADAMS	70	C7
ADAMS RIVER RESORT	59	F7
ADVANTAGE 1	71	B5
AGARITAVILLE	26	E1
AGUIRRE	78	C3
AHERN CREEK RANCHES	38	E4
ALDEN	70	A8
ALMY ADDITION	16	D4
ALTO LAGO 1	28	B3
ALVES LANE	71	D5
ALVES LANE 2	71	D5
ALWIN C BECHTOLD	71	B2
ALWIN C BECHTOLD 2	71	B2
AMIN ADDITION	71	B3
AMMANN OAKS 1	49	F3
AMMANN OAKS 1	50	A3
AMMANN OAKS 2	50	A4
AMMANN OAKS 3	49	F3
AMMANN OAKS 3	50	A4
ANCIENT OAKS	27	D8
ANCIENT OAKS 2	27	C7
ANDERSON RAPIDS	70	E2
ANGEL FIRE	78	E4
ANITAS ACRES	71	D4
ANITAS ACRES 2	71	F3
ANITAS ACRES TRACT 3	71	E4
APACHE HILL ACRES	77	C3
ARROWHEAD VILLAGE	31	A6
ARROWHEAD VILLAGE 2	31	A6
ARROWHEAD VILLAGE 3	31	A6
ARROWHEAD VILLAGE 4	31	A6
ARROWOOD ESTATES	74	F8
ARROYO BRAVO	19	E8
ARROYO BRAVO	30	E1
ARROYO VERDE 1	60	D5
ARROYO VERDE 2	60	D5
ASHLEY OAKS EXECUTIVE CENTER	74	F8
ASSOCIATE DRIVE EXTENSION	82	F3
ASSOCIATE DRIVE EXTENSION	83	A3
ASSOCIATE DRIVE EXTENSION 2	82	F3
ASTRO HILLS 1	18	C8
ASTRO HILLS 1	29	C1
ASTRO HILLS 2	29	B2
AUGUST FIELDS 1	71	D3
AUSTIN HILL	60	F5
AUTOMATCH USA	60	D8
AVERY PARK 1	80	B1
AVERY PARK 10	72	C8
AVERY PARK 10	80	C1
AVERY PARK 11	72	C8
AVERY PARK 12	72	C8
AVERY PARK 12	80	C1
AVERY PARK 13	80	A1
AVERY PARK 2	80	B2
AVERY PARK 3	80	B1
AVERY PARK 4	72	B8
AVERY PARK 4	80	B1
AVERY PARK 5	80	B1
AVERY PARK 6	80	C1
AVERY PARK 7	80	C1
AVERY PARK 8	72	C8
AVERY PARK 8	80	C1

AVERY PARK 9	72	C8
AVERY PARK 9	80	C1
AVERY PARK COMMERCIAL 1	80	A2
AVERY PARK COMMERCIAL 2	80	A2
AVONLEA	29	C5
-- B --		
B J R ESTATES 1	25	D8
B J R ESTATES 1	38	D1
BAENZIGER	67	F3
BAENZIGER	68	A2
BALDERAS PROPERTY	10	E3
BARRYS ACRES	71	D4
BARTELS ACRES	26	D6
BARTELS ACRES 2	26	D7
BAUMAN ESTATES	72	A6
BAUS ADDITION	70	D6
BAVARIAN PLACE	70	C7
BAVARIAN VILLAGE	70	B5
BAVARIAN VILLAGE 2	70	B4
BAYSTONE	71	D5
BC	31	A3
BEAM	54	D7
BEAR CREEK ESTATES	57	F6
BEAR CREEK ESTATES	58	A6
BEAR CREEK HILLS 1	57	D3
BEAR CREEK HILLS 2	57	D3
BEAR CREEK HILLS 3	57	D3
BEAR CREEK HILLS 4	57	D3
BEAR CREEK HILLS 5	57	C3
BEAR CREEK HILLS 6	57	C4
BEAR CREEK HILLS 7	57	C4
BEAR CREEK HILLS 8	57	B4
BEAR CREEK RIDGE	57	D2
BEATRICE KNOX	71	B4
BECK RANCH 1	54	F5
BECK RANCH 1	55	A5
BECK RANCH 2	54	F6
BECK RANCH 2	55	A6
BEHRENDT	71	B1
BEIERSDORFER ESTATES	69	D8
BELL EBERT 1	71	E4
BELLAIRE	70	B4
BELLAIRE ADDITION	70	B4
BELLE OAKS RANCH 1	37	A8
BELLE OAKS RANCH 1	51	A1
BELLE OAKS RANCH 2	37	A7
BELMONT PARK 2	75	F8
BELMONT PARK 2	83	F1
BELMONT PARK 3	75	F8
BELMONT PARK 3	83	F1
BELMONT PARK 8	83	F1
BENEVEST	83	A2
BENKE OAKS	39	B2
BENNETT ACRES 1	57	E2
BENTWOOD 1	78	E1
BENTWOOD 2	78	E1
BENTWOOD 3	78	E2
BENTWOOD 4	78	E2
BENTWOOD COMMERCIAL 1	78	E1
BENTWOOD COMMERCIAL 2	78	D1
BENTWOOD COMMERCIAL 3	78	E1
BERGFELD ADDITION	69	F7
BERGFELD ADDITION	70	A7
BERRY OAKS 1	39	C7
BERTLING EQUIPMENT AND RENTAL	71	B3
BEYER BOYS HEADQUARTERS	82	E4
BIBB 1	60	D8
BIEDERMANN	70	F5
BIESENBACH 1	52	D6
BIG LEAGUE	70	F1
BIG SKY ACREAGE	15	F3
BILLIE AND ED MILES	70	F1
BILLIE AND ED MILES	71	A1
BILLIE AND ED MILES 2	70	F1
BILLIE AND ED MILES 2	71	A1
BLOCK	83	A2
BLUE BONNET EVENT CENTER	82	E4
BLUE BONNET GOLF	82	F3
BLUE WATER ESTATES	30	A6
BLUE WATER ESTATES 2	30	A6
BLUEBONNET ACRES 1	59	E4
BLUEBONNET ACRES 2	59	E4
BLUEBONNET COLLISION CENTER 1	70	C7
BLUEBONNET COLLISION CENTER 3	77	D2
BLUEBONNET FIELDS	70	E6
BOESSLING 1	47	E7
BONNIE ACRES	38	D7
BOONE	74	D2
BOREN TRACT	38	E7
BRACKEN	82	C2
BRACKEN CHRISTIAN SCHOOL	39	A7
BRACKEN COMMERCIAL PARK	82	C1
BRACKEN EQUINE	82	B1
BRACKEN INDUSTRIAL PARK 1	82	B2
BRACKEN INDUSTRIAL PARK 2	82	B2
BRACKEN INDUSTRIAL PARK 3	82	B1

BRACKEN INDUSTRIAL PARK 4	82	B2
BRACKEN INDUSTRIAL PARK 6	82	A2
BRACKEN RIDGE INDUSTRIAL COMPLEX 1	82	B1
BRACKEN TRACT 2A	39	F7
BRACKEN VOLUNTEER FIRE DEPARTMENT	74	E3
BRADCLIFF ON THE RIVER 1	31	C6
BRAND RANCH	38	A8
BRAND RANCH	52	B1
BRANDON ACRES	40	A5
BRAUNFELS EAST 1	71	B5
BRAUNFELS EAST 2	71	B5
BRAUNFELS EAST 3	71	B4
BRAUNFELS EAST 4	71	C5
BRAUNFELS EAST 5	71	C5
BRAUNFELS EAST 6	71	C5
BRAUNFELS EAST 7	71	C5
BRAUNFELS EAST 8	71	B5
BREAKAHEART RANCH	66	D6
BREMER RANCH	40	F3
BREWED AWAKENINGS	70	D6
BRIAR MEADOWS 1	77	C4
BRIAR MEADOWS 2	77	C4
BROAD VUE TERRACE 1	60	A7
BROADWAY ESTATES 1	70	F4
BROADWAY ESTATES 1	71	A3
BROADWAY ESTATES 2	70	F4
BROADWAY ESTATES 2	71	A4
BROOKS	39	A7
BROWN ROCK SPRINGS	71	C5
BROWNHAVEN	30	C8
BROWNHAVEN	43	C1
BRUMLEY	52	F5
BRUMLEY	53	A5
BUCK HORN RANCH 1	12	E8
BUCK HORN RANCH 1	19	E1
BUCK HORN RANCH 2	19	E1
BUCK HORN RANCH 3	12	E8
BUCK HORN RANCH 3	19	E1
BUENA VISTA ADDITION	70	A7
BUFFALO ACRES	57	E2
BUFFALO CREEK	57	E2
BUFFINGTON, BINGHAM, AND BIGHAM	59	E7
BULVERDE 46	39	B7
BULVERDE COMMERCIAL	52	F7
BULVERDE COMMERCIAL 2	52	F7
BULVERDE COMMERCIAL 2	53	A7
BULVERDE CROSSING	39	B7
BULVERDE CROSSING RETAIL CENTER	39	B7
BULVERDE ESTATES 1	52	E3
BULVERDE ESTATES 1	53	A2
BULVERDE ESTATES 2	52	D2
BULVERDE ESTATES 2	53	A2
BULVERDE HILLS 1	52	E6
BULVERDE HILLS 2	52	E4
BULVERDE HILLS 3	52	E4
BULVERDE HILLS 3R	52	D4
BULVERDE HILLS 4	52	D6
BULVERDE OAKS 1	52	D4
BULVERDE RANCHETTES 2	52	F1
BULVERDE RANCHETTES 4	53	A2
BULVERDE RANCHETTES 5	53	A1
BULVERDE RANCHETTES 6	52	F1
BULVERDE RANCHETTES 6	53	A1
BULVERDE RETAIL	39	B7
BURR OAK	69	F5
BURR OAK	70	A5
BUZZARDS REST RANCH	42	F3
BUZZARDS REST RANCH	43	A3
-- C --		
C & K	71	F8
C B	70	B4
C H ULBRICHTS	70	D1
C K E 8	70	F6
C M S 1	56	B1
C306 FUND	71	E1
CABALLERO	71	A2
CADDELL BLOCK 1	71	C5
CADDELL BLOCK 2	71	C5
CADILLAC CANYON	31	B4
CADILLAC CANYON 2	31	B4
CAL-TEX	83	A1
CAMERON ADDITION	71	B4
CAMERON ADDITION 2	71	B4
CAMERON ADDITION NO 2	71	B4
CAMPING WORLD	60	D7
CANHAM RANCH 1	66	B8
CANHAM RANCH 1	74	B1
CANTA FORDA RANCH	67	C3
CANYON CORNER 1	31	D5
CANYON CORNER 2	31	D5
CANYON CORNER 3	31	C6
CANYON COVE ESTATES	29	E6
CANYON CREEK ESTATES 1	30	F2
CANYON CREEK ESTATES 1	31	A3
CANYON CROSSROADS	60	D8
CANYON CROSSROADS	71	D1

	Page	Grid		Page	Grid		Page	Grid
CANYON DAM 1	31	A3	CHAMPIONS VILLAGE 1	69	A1	COMAL TRACE 8	39	D8
CANYON DAM HILLSITE	31	B3	CHAMPIONS VILLAGE 2	68	F1	COMAL TRACE 8	53	D1
CANYON HEIGHTS 1	71	C5	CHAMPIONS VILLAGE 2	69	A1	COMALTOWN EXTENSION 1	70	D2
CANYON HEIGHTS 2	71	C5	CHAMPIONS VILLAGE 3	68	F1	COMALTOWN EXTENSION 2	70	D2
CANYON HEIGHTS 3	71	C5	CHAMPIONS VILLAGE 3	69	A1	COMMERCE TRADE CENTER	70	E6
CANYON LAKE ACRES 1	19	C4	CHAMPIONS VILLAGE 4	57	F8	COMMON STREET COMMERCIAL 1	71	A1
CANYON LAKE ACRES 2	19	C3	CHAMPIONS VILLAGE 4	58	A8	COMMON STREET COMMERCIAL 3	71	A1
CANYON LAKE ESTATES 1	18	B5	CHAMPIONS VILLAGE 4	68	F1	CONRADS ROAD 1	60	F6
CANYON LAKE FOREST 1	29	D5	CHAMPIONS VILLAGE 4	69	A1	COPPER CANYON 1	52	F8
CANYON LAKE FOREST 2	29	D6	CHAMPIONS VILLAGE 5	57	F8	COPPER CANYON 1	53	A8
CANYON LAKE FOREST 3	29	C7	CHAMPIONS VILLAGE 5	58	A8	COPPER CANYON 2	52	F8
CANYON LAKE HILLS 1	29	C3	CHAMPIONS VILLAGE 5	68	F1	COPPER CANYON 2	53	A8
CANYON LAKE HILLS 2	18	C8	CHAMPIONS VILLAGE 5	69	A1	COPPER CANYON 2	63	F1
CANYON LAKE HILLS 2	29	C2	CHANDELIER	70	F2	COPPER CANYON 2	64	A1
CANYON LAKE HILLS 3	29	B1	CHANDELIER	71	A2	COPPER CANYON 3 AND 6	52	F8
CANYON LAKE HILLS 4	29	D3	CHAPARRAL 1	67	E2	COPPER CANYON 3 AND 6	53	A8
CANYON LAKE HILLS 5	29	E2	CHAPARRAL 2	67	E2	COPPER RIDGE 1	56	E6
CANYON LAKE HILLS 6	29	E3	CHARLES CANTU	53	F1	COPPER RIDGE 1	57	A6
CANYON LAKE ISLAND	18	E7	CHARLES CANTU	54	A1	COPPER RIDGE 1B	56	E7
CANYON LAKE MOBILE HOME ESTATES 1	28	F5	CHARLES MOORE	11	E8	COPPER RIDGE 2A	56	F7
CANYON LAKE MOBILE HOME ESTATES 2	28	F5	CHARLES 306	15	C2	COPPER RIDGE 2B	56	F8
CANYON LAKE MOBILE HOME ESTATES 3	28	E5	CHERRY CREEK	15	F5	COPPER RIDGE 2B	57	A8
CANYON LAKE MOBILE HOME ESTATES 4	28	F5	CHIPMAN	74	D7	COPPER RIDGE 2C	56	E8
CANYON LAKE MOBILE HOME ESTATES 5	28	E6	CHOCTAW ACRES	71	B2	COPPER RIDGE 3A	56	E7
CANYON LAKE MOBILE HOME ESTATES NORTH 1	28	E3	CHRIST OUR KING	69	B3	COPPER RIDGE 3B	56	D7
CANYON LAKE MOBILE HOME ESTATES NORTH 2	28	F4	CHRISTENSENS SCENIC RIVER PROPERTIES	44	D2	COPPER RIDGE 4	56	D8
CANYON LAKE POINTE RESORT	19	D8	CHRISTINS ACRES	71	C2	COPPER RIDGE 5	56	D7
CANYON LAKE PROPERTIES BUSINESS PARK	31	C7	CHURCH IN THE VALLEY	31	A4	COPPER RIDGE THE ADDITION NORTH PHASE	56	C7
CANYON LAKE SHORES 1	18	A7	CHURCH OF CHRIST 1	69	C1	COPPER RIDGE THE ADDITION SOUTH PHASE	56	D8
CANYON LAKE SHORES 2	17	F5	CIBOLO CREEK ESTATES	52	A5	COPPER RIDGE THE ADDITION SOUTH PHASE	67	D1
CANYON LAKE SHORES 2	18	A5	CIBOLO ONE	52	F8	CORDOVA BEND AT CANYON LAKE 1	17	B8
CANYON LAKE SHORES 3	17	F4	CIBOLO TWO	52	F8	CORDOVA BEND AT CANYON LAKE 1	28	B1
CANYON LAKE SHORES 3	18	A5	CIBOLO VALLEY WWTP	53	A7	CORDOVA BEND AT CANYON LAKE 1R	28	C2
CANYON LAKE SHORES 4	18	A4	CIRCLE K T1427	70	B7	CORDOVA BEND AT CANYON LAKE 2	17	C8
CANYON LAKE SHORES 5	17	F4	CIRCLE S ESTATES	57	F6	CORDOVA BEND AT CANYON LAKE 2	28	B1
CANYON LAKE SHORES 5	18	A4	CITY OF NEW BRAUNFELS 1	69	F7	CORDOVA MONJEZI	18	B2
CANYON LAKE SHORES 6	17	F5	CITY OF NEW BRAUNFELS 1	70	A8	CORNELIUS BROTHERS 1	71	A5
CANYON LAKE TEXACO	19	E7	CITY PARK ON 1044	78	C1	CORNERSTONE 1	78	E1
CANYON LAKE VILLAGE 1	30	E7	CLAY	75	A8	CORNERSTONE 2	78	E1
CANYON LAKE VILLAGE 2	30	F7	CLAYTON HOMES	75	F7	CORNERSTONE 3	78	E1
CANYON LAKE VILLAGE 3	30	E7	CLEAR CREEK ADDITION	16	C5	CORNERSTONE 4	78	E1
CANYON LAKE VILLAGE 4	30	F7	CLEAR SPRINGS RANCH	71	D6	CORRIDOR TRADE CENTER	70	A8
CANYON LAKE VILLAGE 5	30	F7	CLEAR WATER ESTATES 1	19	F8	COTTON COMMERCIAL	70	F1
CANYON LAKE VILLAGE 5	31	A7	CLEAR WATER ESTATES 1	20	A8	COTTON COTTAGES	70	F1
CANYON LAKE VILLAGE 6	30	F7	CLEAR WATER ESTATES 1	30	F1	COTTON CROSSING	60	A8
CANYON LAKE VILLAGE 6	31	A7	CLEAR WATER ESTATES 1	31	A1	COTTON CROSSING	70	F1
CANYON LAKE VILLAGE WEST 1	30	C5	CLOSNER FM 2252	75	D8	COTTON CROSSING	71	A1
CANYON LAKE VILLAGE WEST 2	30	B5	CLOUD COUNTRY 1	60	E4	COTTON CROSSING 10	59	F8
CANYON LAKE VILLAGE WEST 3	30	B5	CLOUD COUNTRY 2	60	E4	COTTON CROSSING 10	60	A8
CANYON LAKE VILLAGE WEST 4	30	B6	CLOUD COUNTRY 3	60	E3	COTTON CROSSING 2	60	A8
CANYON LAKE VILLAGE WEST 5	30	C6	CLOUD COUNTRY 4	60	E3	COTTON CROSSING 2	71	A1
CANYON LAKE VILLAGE WEST 6	30	B5	CM 2	56	B1	COTTON CROSSING 3	71	A1
CANYON OAKS ESTATES	16	C1	COCO	70	F6	COTTON CROSSING 4	59	F8
CANYON PARK ESTATES 1	19	D7	COCO	71	A6	COTTON CROSSING 4	70	F1
CANYON PARK ESTATES 2	19	D7	COLEMAN	71	A3	COTTON CROSSING 4A	59	F8
CANYON RESERVE	71	C3	COLEMAN INDUSTRIAL PARK 1	60	B6	COTTON CROSSING 4A	70	F1
CANYON SPRINGS RESORT 1	28	F4	COLEMAN INDUSTRIAL PARK 2	60	B7	COTTON CROSSING 5	59	F8
CANYON SPRINGS RESORT 1	29	A4	COLLEGE FUND 1	47	D8	COTTON CROSSING 6	59	F8
CANYON SPRINGS RESORT 2	29	A3	COLLEGE FUND 1	61	D1	COTTON CROSSING 6	60	A8
CANYON SPRINGS RESORT 3	28	F4	COLLEGE FUND 2	47	D8	COTTON CROSSING 7	60	A8
CANYON SPRINGS RESORT 3	29	A4	COLLEGE FUND 2	61	D1	COTTON CROSSING 8	60	A8
CANYON SPRINGS RESORT 3A	28	F4	COLLINS ESTATES 1	77	B3	COTTON CROSSING 8	71	A1
CANYON SPRINGS RESORT 4	28	F3	COLLINS ESTATES 2	77	B3	COTTON CROSSING 9	71	A1
CANYON SPRINGS RESORT 4	29	A3	COMAL COUNTRY ESTATES 1	67	F2	COUGAR RIDGE 1	19	D5
CANYON SPRINGS RESORT 5	28	F3	COMAL COUNTRY ESTATES 2	67	F2	COUNTRY CLUB ESTATES 1	70	C3
CANYON SPRINGS RESORT 5	29	A4	COMAL COUNTRY ESTATES 2	68	A1	COUNTRY CLUB ESTATES 2	70	C3
CANYON VALLEY ESTATES 1	31	A4	COMAL COUNTRY ESTATES 2A	67	F1	COUNTRY ESTATES 1	67	F3
CANYON VIEW ACRES	51	B5	COMAL COUNTRY ESTATES 2A	68	A2	COUNTRY HILLS 1	60	D2
CANYON VIEW ACRES 2	51	C5	COMAL COUNTRY COMPLEX	69	F8	COUNTRY HILLS 1 EXTENSION 1	60	D2
CAP ROCK 1	71	E6	COMAL COUNTY JAIL	69	F8	COUNTRY HILLS 1 EXTENSION 2	60	D2
CAP ROCK 2	71	E6	COMAL COUNTY JAIL	70	A8	COUNTRY HILLS 1 EXTENSION 3	60	D2
CAP ROCK 3	71	E6	COMAL COUNTY JOINT VENTURE	77	C3	COUNTRY HILLS 1 EXTENSION 4	60	D2
CAP ROCK 4	71	E6	COMAL COUNTY JOINT VENTURE 2	77	D2	COUNTRY HILLS 2	60	D2
CARLS	71	B5	COMAL COUNTY STORAGE	29	D8	COUNTRY HILLS 3	60	D2
CARLS JR OF NEW BRAUNFELS ADDITION	70	C7	COMAL FARMS 1	71	C2	COUNTRY HILLS 3 EXTENSION 1	60	D2
CAROL LEE WRIGHT	63	F1	COMAL HILLS 1	15	D3	COUNTRY HILLS 3, LOT 30, BLOCK 3	60	D1
CASA VERDE FARMS	75	F8	COMAL HILLS 1 EXTENSION	15	E3	COUNTRY HILLS 4	60	D2
CASCADA AT CANYON LAKE 1	16	E2	COMAL HILLS 2	15	E3	COUNTRY HILLS 4 EXTENSION 1	60	D2
CASCADA AT CANYON LAKE 2	16	F5	COMAL HILLS 4	15	D3	COUNTRY HILLS 4 EXTENSION 2	60	D2
CASCADA AT CANYON LAKE 3	16	E4	COMAL HILLS 5	15	C3	COUNTRY HILLS 4 EXTENSION 3	60	D2
CASTEEL	70	B2	COMAL INDUSTRIAL PARK 1	71	A3	COUNTRY HILLS NORTH 1	60	E1
CASTLE RIDGE 1	70	F8	COMAL INDUSTRIAL PARK 2	71	A2	COUNTRY HILLS NORTH 1 EXTENSION 1	60	E1
CASTLE RIDGE 1	71	A8	COMAL ISD CANNAN ROAD	31	D4	COUNTRY HILLS NORTH 2	60	E1
CASTLE RIDGE 1	78	F1	COMAL ISD GARDEN RIDGE	74	E5	COUNTRY HILLS NORTH 3	60	E1
CASTLE RIDGE 1	79	A1	COMAL ISD MIDDLE SCHOOL 6	76	A7	COUNTRY HILLS NORTH 4	60	E1
CASTLE RIDGE 2	70	F8	COMAL ISD MORNINGSIDE PROPERTY	77	E3	COUNTRY HILLS NORTH 5	60	E1
CASTLE RIDGE 2	78	F1	COMAL ISD WEST PROPERTY	39	B6	COUNTRY HILLS NORTH 6	60	E1
CASTLE RIDGE 3	70	F8	COMAL PROPERTIES LTD	70	D6	COUNTRY HILLS NORTH 7	60	E1
CASTLE RIDGE 3	78	F1	COMAL REALTY 1	69	F8	COUNTRY HILLS NORTH 8	60	E1
CASTLE RIDGE 4	78	F1	COMAL TEXAS STAR 1	26	C7	COUNTRY HILLS NORTH 9	60	E1
CEDAR BREAKS	30	B7	COMAL TRACE 1	39	D7	COUNTRY MEADOWS	71	A8
CEDARS (THE) 1	18	B6	COMAL TRACE 2	39	E7	COUNTRY MEADOWS	78	F1
CEDARS (THE) 2	18	B5	COMAL TRACE 3	39	E8	COUNTRY MEADOWS	79	A1
CENTENNIAL RIDGE 1	37	F8	COMAL TRACE 4	39	E8	COUNTRY OAK ESTATES	74	D8
CENTENNIAL RIDGE 1	38	A8	COMAL TRACE 4	53	E1	COUNTRY OAK ESTATES 2	74	D8
CENTENNIAL RIDGE 1	51	F2	COMAL TRACE 5	39	E8	COUNTRY PLACE 1 PHASE 1	63	E2
CENTENNIAL RIDGE 1	52	A1	COMAL TRACE 5	53	E1	COUNTRY PLACE 1 PHASE 2	63	F3
CENTENNIAL RIDGE 2	51	D4	COMAL TRACE 6	39	D8	COUNTRY PLACE 2	63	F3
CENTERPOINT ADDITION	70	A7	COMAL TRACE 7	53	E1	COUNTRY PLACE 2	64	A3

	Page	Grid		Page	Grid		Page	Grid
COUNTRYVILLE	72	A8	CYPRESS RAPIDS AT GRUENE 11	60	A7	DOVE CROSSING 7	78	F2
COUNTRYVILLE	80	B1	CYPRESS RAPIDS AT GRUENE 2	59	F7	DOVE CROSSING 8	78	F2
COUNTY LINE ROAD	70	D8	CYPRESS RAPIDS AT GRUENE 3	59	F7	DOVE CROSSING 8	79	A2
COUNTY LINE ROAD	78	D1	CYPRESS RAPIDS AT GRUENE 3	60	A6	DREAM HOMES	70	E6
COURTYARD BUSINESS CENTER 1	70	F6	CYPRESS RAPIDS AT GRUENE 4	60	A7	DRESDEN WOOD 1	36	B5
COURTYARD BUSINESS CENTER 2	70	F7	CYPRESS RAPIDS AT GRUENE 5	59	F6	DUNLAP BUSINESS PARK	71	B5
COURTYARD BUSINESS CENTER 3	70	F7	CYPRESS RAPIDS AT GRUENE 5	60	A6	DURST RANCH 1	55	E6
COURTYARD BUSINESS CENTER 4	70	F7	CYPRESS RAPIDS AT GRUENE 6	59	F6	DURST RANCH 2	55	E7
COWCATCHERS	52	C2	CYPRESS RAPIDS AT GRUENE 8	59	F7	DURST RANCH 3	55	F7
COWSERT 1	66	D5	CYPRESS RAPIDS AT GRUENE 8	60	A7	DURST RANCH 3	56	A7
COX 1	38	F7	CYPRESS RAPIDS AT GRUENE 9	60	A7	DURST RANCH 4	55	E8
COX 2	38	F7	CYPRESS SPRINGS ON THE GUADALUPE 1	25	F8	DURST RANCH 4	66	E1
COYOTE RIDGE 1	26	D2	CYPRESS SPRINGS ON THE GUADALUPE 1	26	B7	DWULET LENNOX	70	F6
COYOTE RIDGE 2	26	D1	CYPRESS SPRINGS ON THE GUADALUPE 2	25	F7			
COYOTE RIDGE 3	26	E2	CYPRESS SPRINGS ON THE GUADALUPE 2	26	A7			
CRANES MILL LANDING 1	28	F3	CYPRESS SPRINGS ON THE GUADALUPE 2	38	F1	-- E --		
CREEKBEND DRIVE	71	E1	CYPRESS SPRINGS ON THE GUADALUPE 3	25	F5			
CREEKSIDE	70	A4	CYPRESS SPRINGS ON THE GUADALUPE 3	26	A5	EAGLES PEAK RANCH 1	19	F3
CREEKSIDE 1101	71	E2	CYPRESS SPRINGS ON THE GUADALUPE 4	25	E6	EAGLES PEAK RANCH 1	20	A3
CREEKSIDE CROSSING 1	71	E4	CYPRESS SPRINGS ON THE GUADALUPE 4	26	A6	EAGLES PEAK RANCH 2	19	F4
CREEKSIDE CROSSING 2	71	E3	CYPRESS SPRINGS ON THE GUADALUPE 4	38	E1	EAGLES PEAK RANCH 2	20	A4
CREEKSIDE CROSSING 3	71	E3				EASLEY	59	F7
CREEKSIDE CROSSING 4	71	D3	-- D --			EAST HANSMANN	60	D8
CREEKSIDE CROSSING 5	71	E3	D & K	70	E6	EAST RIDGE OF CYPRESS COVE	16	F4
CREEKSIDE FARMS 1	60	C7	D BAR RANCH ESTATES	70	A3	EAST RIDGE OF CYPRESS COVE	17	A4
CREEKSIDE FARMS 2	60	D7	D J	59	D5	EASTLAWN TERRACE	71	A6
CREEKSIDE FIRE STATION	71	D1	D M 1	70	E8	EASTTY	71	C2
CREEKSIDE VILLAS	71	B5	D M 1	78	E1	EBERT 1	71	D3
CREEKSIDE WAY EXTENSION	71	E1	D O	57	D3	EDEN HOME	70	D2
CREEKSIDE WELLNESS CENTER	71	D2	DARDEE	70	A7	EDEN RANCH 1	21	D8
CREEKVIEW SHOPS	60	D8	DAVIDS	31	C7	EDEN RANCH 1	32	E3
CREEKWOOD RANCHES 1	40	C4	DAWN VALLEY 1R	74	E8	EDEN RANCH 1	33	A4
CREEKWOOD RANCHES 2	40	C3	DAWN VALLEY 1R	82	E1	EDEN RANCH 2	31	F6
CREEKWOOD RANCHES 3	40	B3	DAWN VALLEY 2	74	E8	EDEN RANCH 2	32	D6
CREEKWOOD RANCHES 4	40	B1	DAWN VIEW ACRES	54	C7	EDEN RANCH 3	32	D6
CREEKWOOD RANCHES 4	40	B1	DAYSRING CHRISTIAN FELLOWSHIP	70	D8	EDEN RANCH 4	32	E5
CRESCENT RIDGE 1	70	E8	DAYSRING CHRISTIAN FELLOWSHIP	78	D1	EDEN RANCH 5	32	E4
CRESCENT RIDGE 1	78	F1	DEAN 1	78	D1	EDEN RANCH 6	32	C4
CRISTAMAR CLIFFS	57	F5	DEAN 1	78	E4	EDEN RANCH 6A	32	C5
CROSS CANYON RANCH 1	9	F7	DEAN 2	78	D4	EDEN RANCH 7	32	B5
CROSS ROADS ESTATES 1	40	F5	DEAN 3	78	D3	EDEN RANCH 8	21	E7
CROSS ROADS ESTATES 1	41	A5	DEBCO INDUSTRIAL PARK 1	82	E4	EDGAR OELKERS	71	C6
CROSSING (THE)	45	F2	DEBCO INDUSTRIAL PARK 2	82	E4	EDWIN A HANZ	69	F7
CROSSING AT RIDGEVIEW (THE)	39	C6	DEEP ACRES ESTATES 2	31	A3	EDWIN A HANZ	70	A7
CROSSING AT SPRING CREEK (THE) 1	14	E8	DEEPWELL	30	B7	EICHBAUM BERG	46	B8
CROSSING AT SPRING CREEK (THE) 1	25	E1	DEER MEADOWS 1	28	E4	EICHBAUM BERG	60	B1
CROSSING AT SPRING CREEK (THE) 2	14	F8	DEER MEADOWS 2	28	E4	EICKENROHT	25	F8
CROSSING AT SPRING CREEK (THE) 2	15	A8	DEER MEADOWS 3	28	E4	EICKENROHT	26	A8
CROSSING AT SPRING CREEK (THE) 2	25	F1	DEER MEADOWS 4	28	E5	EICKENROHT	38	F1
CROSSING AT SPRING CREEK (THE) 2	26	A1	DEER MEADOWS 5A	28	E4	EICKENROHT	39	A1
CROSSINGS AT HAVENWOOD (THE) 1	60	F1	DEER MEADOWS 5B	28	E4	EICKENROHT ADDITION	70	E6
CROSSINGS AT HAVENWOOD (THE) 2	60	F1	DEER PARK	76	B2	EIKEL STREET	70	B5
CROSSINGS AT HAVENWOOD (THE) 2	61	A1	DEER RIVER 1	15	F1	EL DORADO HEIGHTS 1	19	E5
CROSSINGS AT HAVENWOOD (THE) 4	46	F8	DEER RIVER 1	16	A1	EL DORADO HEIGHTS 2	19	D5
CROSSINGS AT HAVENWOOD (THE) 4	47	A8	DEER RIVER 2	8	F8	EL DORADO HEIGHTS 3	19	E5
CROSSINGS AT HAVENWOOD (THE) 4	60	F1	DEER RIVER 2	9	A8	EL DORADO HEIGHTS 4	19	E5
CROSSINGS AT HAVENWOOD (THE) 4	61	A1	DEER RIVER 2	15	F1	EL SITIO 1	66	D4
CROUSE	50	B3	DEER RIVER 2	16	A1	EL SITIO 2	66	D5
CROWN RIDGE 1	78	B1	DEER RIVER 3	8	F8	EL VIENTO ESTATES	19	A4
CROWN RIDGE 2	78	B1	DEER RIVER 3	15	F1	ELLA SP	71	A4
CRYSTAL HEIGHTS	30	F3	DEER RIVER 4	16	A1	ELLA SP 2	71	B4
CRYSTAL HEIGHTS 2	30	F2	DEER RUN ESTATES	30	E3	ELLEY	69	F7
CST STORE 1095	70	E6	DELAFIELD PLACE	72	B6	ELLEY LANE 1	80	A2
CST STORE NO 1074	76	A7	DEMI JOHN BEND ROAD REALIGNMENT	28	A3	ELLEY LANE 2	79	F2
CUATRO AMIGOS	61	C3	DENHAM ESTATES	27	E5	ELLEY LANE 2	80	A2
CULVER	59	D8	DESCENDING DOVE HILLS	38	F7	ELLEY WEST 1	79	F3
CURRY ESTATES	40	C3	DESCENDING DOVE HILLS	39	A7	ELLEY WEST 1	80	A3
CYPRESS ACRES	60	A6	DESCENDING DOVE HILLS COMMERCIAL	38	F7	ELM CREEK RANCH ESTATES	58	C3
CYPRESS COVE 1	16	F4	DESCENDING DOVE HILLS COMMERCIAL	39	A7	ELM CREEK RANCH ESTATES 2	58	A4
CYPRESS COVE 10	16	F2	DEVILS BACKBONE HEIGHTS	19	E2	ELM CREEK RANCH ESTATES 3	58	C3
CYPRESS COVE 10	17	A2	DEWEY ESTATES	71	B5	ELM RIDGE ESTATES	38	B5
CYPRESS COVE 11	16	F2	DIAMANTE RANCH EAST TRACT	53	C4	ELM VALLEY 1	38	F8
CYPRESS COVE 11	17	A2	DIAMOND D	39	A1	ELM VALLEY 1	39	A7
CYPRESS COVE 12	16	F3	DIAMOND F 1	54	F2	ELM VALLEY 1A	38	F8
CYPRESS COVE 12	17	A3	DILLARD (THE)	39	A1	ELM VALLEY 1A	39	A8
CYPRESS COVE 13	16	E1	DISCOUNT STORAGE	71	F7	ELM VALLEY 2	39	A8
CYPRESS COVE 2	16	F3	DOEHNE OAKS 1	41	D8	ELM VALLEY 2	53	A1
CYPRESS COVE 3	16	E2	DOEHNE OAKS 1	55	D1	ELM VALLEY 3	39	A8
CYPRESS COVE 4	16	F2	DOERR INDUSTRIAL	82	F1	ELM VALLEY 3	53	A1
CYPRESS COVE 5	16	F5	DOERR LANE	82	F1	ELM VALLEY 4	38	F8
CYPRESS COVE 5	17	A5	DOERR LANE	83	A1	ELM VALLEY 4	39	A8
CYPRESS COVE 6	16	F2	DOHERTY ESTATES	58	F6	ELM VALLEY 4	52	F1
CYPRESS COVE 6	16	F4	DOLLAR DRIVE	71	C5	ELM VALLEY 4	53	A1
CYPRESS COVE 8	16	F3	DOUBLE E	30	A8	EMBREY TRI COUNTY BUSINESS CENTER 2	83	B2
CYPRESS COVE 9	16	F3	DOUG CAMPBELL	75	C8	EMERALD COTTAGES AT WV	69	D3
CYPRESS LAKE GARDENS BIG SKY RANCHETTES	15	F3	DOUG CAMPBELL	83	D1	EMERALD VALLEY	31	D2
CYPRESS LAKE GARDENS BIG SKY RANCHETTES	16	A3	DOVE CROSSING 1	79	A2	EMIL E 1	77	F2
CYPRESS LAKE GARDENS FOREST LAKE	15	F4	DOVE CROSSING 2	78	F1	EMIL E 2	77	F2
CYPRESS LAKE GARDENS FOREST LAKE	16	A4	DOVE CROSSING 2	79	A1	EMIL E 3	77	F2
CYPRESS LAKE GARDENS GOLF RANGE	15	F4	DOVE CROSSING 3A	78	F1	EMIL E 4	77	F2
CYPRESS LAKE GARDENS HIGH COUNTRY	15	E4	DOVE CROSSING 3B	78	F1	EMIL E 5	77	F2
CYPRESS LAKE GARDENS LINE CAMP	15	E4	DOVE CROSSING 3B	79	A1	EMIL E 6	77	F2
CYPRESS LAKE GARDENS LONGHORN	15	E4	DOVE CROSSING 3C	78	F1	ENCINA VISTA	15	F6
CYPRESS LAKE GARDENS WESTERN SKIES	15	F4	DOVE CROSSING 4A	78	F2	ENCINA VISTA	16	A6
CYPRESS LAKE GARDENS WESTERN SKIES	16	A4	DOVE CROSSING 4A	79	A2	ENCINO HILLS 1	57	F2
CYPRESS POINT 1	76	F5	DOVE CROSSING 4B	78	F1	ENCINO HILLS 1	58	A2
CYPRESS POINT 2	76	F6	DOVE CROSSING 5	78	F2	ENCLAVE AT CANYON LAKE (THE) 1	18	F5
CYPRESS RAPIDS AT GRUENE 1	59	F7	DOVE CROSSING 6	78	F2	ENCLAVE AT CANYON LAKE (THE) 2	18	E5
CYPRESS RAPIDS AT GRUENE 1	60	A7				ENCLAVE AT CANYON LAKE (THE) 3	18	F5
CYPRESS RAPIDS AT GRUENE 1	60	A7						

	Page	Grid		Page	Grid		Page	Grid
GRUENE WINERY	59	F8	HIGH COTTON ESTATES	59	F8			
GRUENECLIFF 1	59	F8	HIGH COTTON ESTATES	70	F1			
GRUENECLIFF 2	59	F8	HIGH POINT 1	59	F6	-- --		
GRUENEFIELD 1	60	A6	HIGH POINT 1	60	A6			
GRUENEFIELD 2	60	A6	HIGH POINT 2	59	F6	I 35 INDUSTRIAL PARK	77	E2
GRUENEFIELD 4	60	B6	HIGH POINT 2	60	A6	I 35 LOGISTICS CENTER	69	E8
GRUENWOOD VILLA	70	A2	HIGH POINT 3	59	F6	I 35 LOGISTICS CENTER	77	E1
GUADA COMA	70	E4	HIGH POINT 3	60	A6	IKELS 1	78	E1
GUADALUPE RIVER CLUB 1	31	E5	HIGH RIDGE RANCH	7	D8	INDIAN CREEK RIDGE	52	C3
GUADALUPE RIVER ESTATES	26	B6	HIGH RIDGE RANCH	11	D1	INDIAN HILLS 3	15	E3
GUADALUPE TERRACE ESTATES 1	70	E1	HIGHLAND GROVE 1	78	A1	INDIAN HILLS ESTATES 1	15	D3
GUAJARDO	70	A7	HIGHLAND GROVE 10	78	A2	INDIAN HILLS ESTATES 2	15	D4
GULF	71	A5	HIGHLAND GROVE 2	78	B1	INDUSTRY	71	B4
GUS BECKER CAMP	59	F8	HIGHLAND GROVE 3	78	A2	INDUSTRY 2	71	B4
GUTIERREZ RANCH	40	A2	HIGHLAND GROVE 4A	78	B2	INDUSTRY BLOCK 1	71	B4
			HIGHLAND GROVE 4B	78	B2	INGRAM ACRES	59	F8
			HIGHLAND GROVE 5	78	A2	INLAND ESTATES	42	B2
			HIGHLAND GROVE 6	78	A1	INTERCOASTAL CONTRACTORS	75	F7
			HIGHLAND GROVE 7A	78	A2	INTSEL	82	F1
			HIGHLAND GROVE 8	78	B2	INTSEL	83	A1
H C RANCH	54	A2	HIGHLAND OAKS	70	C2	IRON HORSE ESTATES	57	E1
H K D	70	F1	HIGHLAND PARK ADDITION	70	B6	ISELIN CORNER COMMERCIAL	70	F8
H N	70	D8	HIGHLAND TERRACE	30	C7	ISLAND OAKS 1	30	B8
H T S 2	76	A8	HIGHLANDS (THE)	39	B8	ISLAND OAKS 1	43	B1
HADLOCK PLAZA	60	C8	HIGHLANDS (THE)	53	B1	ISLANDVIEW OFFICE ADDITION	43	B1
HAMEL	69	E7	HIGHLANDS COMMERCIAL SITES (THE)	39	B8			
HANCOCK CANYON 1	19	B4	HIGHLANDS COMMERCIAL SITES (THE)	53	B1			
HANCOCK OAK HILLS	19	A4	HIGHTOWER	77	D1	-- J --		
HANKAMER	57	D7	HILL COUNTRY MEMORIAL GARDENS	41	B8			
HANSMANN ESTATES	60	E7	HILL COUNTRY RESORT 1	19	D7	J & J PROPERTIES	71	E8
HANZ 1	71	A1	HILL COUNTRY RESORT 10	19	D6	J & R	70	D8
HANZ ESTATE LOT 8	70	E1	HILL COUNTRY RESORT 11	19	E6	J A L	29	E8
HANZ ESTATES 1	71	A1	HILL COUNTRY RESORT 12	19	D6	J H ACRES	71	C5
HANZ ESTATES 2	60	A8	HILL COUNTRY RESORT 13	19	D6	J M	71	B3
HANZ ESTATES LOT 1 BLOCK 3	60	A8	HILL COUNTRY RESORT 2	19	D7	JACKSON HEIGHTS	71	B3
HANZ ESTATES LOT 20	70	F1	HILL COUNTRY RESORT 3	19	D7	JAHN ADDITION	70	E5
HANZ ESTATES LOT 3 BLOCK 4	71	A1	HILL COUNTRY RESORT 4	19	D6	JAHNSEN RANCH 1	52	C3
HANZ ESTATES LOTS 1 & 2 BLOCK 4	60	A8	HILL COUNTRY RESORT 5	19	E6	JARISCH 2	77	B2
HANZ ESTATES LOTS 1 & 2 BLOCK 4	71	A1	HILL COUNTRY RESORT 6	19	D6	JDJ RANCH	43	B1
HARLEY ACRES	16	B6	HILL COUNTRY RESORT 7	19	D7	JELLYSTONE RV PARK	31	C5
HARRAL	76	A7	HILL COUNTRY RESORT 8	19	D6	JENTSCH ACRES	69	E6
HARRIS	70	A2	HILL COUNTRY RESORT 9	19	D7	JENTSCH ACRES EXTENSION	69	E5
HARRIS HEIGHTS	30	B6	HILL CREEK	18	D2	JETHRO LANE INDUSTRIAL 1	82	B1
HAVENWOOD AT HUNTERS CROSSING 1	46	F8	HILLCREST ESTATES	19	D3	JOHN BROWNS PEAK	30	F7
HAVENWOOD AT HUNTERS CROSSING 1	60	F1	HILLS AT MOUNTAIN SPRINGS RANCH (THE)	41	C3	JOHN FAMILY PROPERTIES LLC	82	F3
HAVENWOOD AT HUNTERS CROSSING 2	46	E7	HILLS OF CROSS CANYON RANCH 1	9	E5	JOHN HALL	54	B1
HAVENWOOD AT HUNTERS CROSSING 3	46	D5	HILLSIDE ON LANDA 1	69	F5	JOHN KNOX ACRES	12	F7
HAVENWOOD AT HUNTERS CROSSING 4	46	C7	HILLTOP ENTERPRISE LTD	29	A5	JOHNSON	38	D7
HAYDN PLACE	70	D7	HILLTOPPER 1	78	D1	JOHNSON COMMERCIAL	77	D2
HAYES	70	D4	HILMAR KRUEGER ADDITION	70	B7	JOHNSON HILL	70	B3
HEALTH COMMONS	71	E2	HN 35 1	60	E6	JOHNSON RANCH 1 JOHNSON WAY	53	B5
HEATHER GLEN 1	71	B1	HN 35 2	60	E6	JOHNSON RANCH 1 PHASE 1	53	B5
HEATHER GLEN 2	60	B8	HOFFMAN OAKS	46	B8	JOHNSON RANCH 1 PHASE 2	53	B5
HEATHER GLEN 3	71	B1	HOFFMAN OAKS	60	B1	JOHNSON RANCH 2	53	B5
HEATHER GLEN 3	60	B8	HOGAN 281	39	B8	JOHNSON RANCH 3 PHASE 1	53	B4
HEATHERFIELD 1	71	B1	HOLTMAN	70	B7	JOHNSON RANCH 3 PHASE 2	53	B4
HEATHERFIELD 2	61	A8	HOME DEPOT CALL CENTER	71	A1	JOHNSON RANCH 4	53	B5
HEB BULVERDE	39	A7	HOMESTEAD 1A	76	D7	JOHNSON RANCH 5	53	B4
HEB NEW BRAUNFELS	70	D6	HOMESTEAD OAKS	57	F3	JOHNSON RANCH 6	53	B4
HEB NEW BRAUNFELS 1	70	D6	HOMESTEAD OAKS	58	A3	JOHNSON RANCH AMENITY PARK AND JOHNSON WAY	53	B4
HEB NEW BRAUNFELS 2	60	D8	HOMESTEAD OFFSITE LIFT STATION	76	E6	JOHNSON RANCH EMS	53	B6
HEIGHTS (THE)	30	E2	HONEY CREEK ESTATES	37	D4	JOHNSON RANCH MIXED USE FM 1863, BLOCK A, LOT 2	53	B6
HEIMER LANGE ROAD	38	F1	HONEY CREEK ESTATES 2	37	E3	JOHNSON RANCH MIXED USE FM 1863, BLOCK A, LOT 3	53	B6
HEIMER LANGE ROAD	39	A1	HONEY CREEK RANCHES	37	D5	JOHNSON RANCH NORTH 1	53	B3
HEIMER LANGE ROAD 2	38	F1	HONEY SUCKLE ROSE ESTATES 1	11	F5	JOHNSON RANCH NORTH 10	53	C3
HELMS TERRACE 1	70	F6	HONEY SUCKLE ROSE ESTATES 1	12	A5	JOHNSON RANCH NORTH 2	53	B3
HELMS TERRACE 2	70	F6	HONN	70	D6	JOHNSON RANCH NORTH 3	53	B3
HELMS TERRACE 3	70	F6	HORSESHOE FALLS BUSINESS PARK	31	C5	JOHNSON RANCH NORTH 4	53	B2
HELMS TERRACE 4	70	F6	HORSESHOE FALLS ESTATES 1	31	C5	JOHNSON RANCH NORTH 5	53	B2
HELMS TERRACE 5	70	F6	HORSESHOE FALLS ESTATES 2	31	C6	JOHNSON RANCH NORTH 6	53	B2
HELMS TERRACE 6	70	F7	HORSESHOE FALLS ESTATES 3	31	C5	JOHNSON RANCH NORTH 7	53	B2
HELMS TERRACE 6	71	A7	HOWELL PARK	74	F8	JOHNSON RANCH NORTH DETENTION POND	53	C3
HENK 1	70	C8	HUBERTUS RETAIL	76	A8	JOHNSON RANCH NORTH MASTER TRACT	53	B3
HENK 1	78	C1	HUECO ESTATES 1	58	A7	JOHNSON RANCH NORTH MASTER TRACT 2	53	B3
HENK 2	78	C1	HUECO SPRINGS RANCHES 1	58	C6	JOHNSON RANCH NORTH MASTER TRACT 3	53	C3
HENKE	15	E6	HUECO SPRINGS RANCHES 2	58	D5	JOHNSON RANCH PHASE 1	53	B6
HERBELIN RANCH	56	C4	HUISACHE ACRES 1	78	E1	JONAS RANCH	21	D6
HERBERT M GRUEN	54	B2	HUISACHE ACRES 2	78	E1			
HERITAGE ESTATES 1	28	F8	HUNT 1	77	B2			
HERITAGE ESTATES 1	29	A8	HUNTER	47	E5	-- K --		
HERITAGE ESTATES 1	41	F1	HUNTER FLORES 1	71	B5			
HERITAGE ESTATES 1	42	A1	HUNTER FLORES 2	71	A5	KADERLI	47	D8
HERITAGE OAKS 1	41	E8	HUNTER HILLS	60	C3	KADERLI 2	47	D8
HERITAGE OAKS 1	55	D1	HUNTER OAKS	46	E8	KAHNS	76	A8
HERITAGE OAKS 2	41	E8	HUNTER OAKS	60	F1	KAMP KENDRICK	59	F8
HERITAGE OAKS 2	55	E1	HUNTERS CREEK 1	69	D2	KAPLAN RANCH (THE)	55	F2
HERITAGE OAKS 2	60	F5	HUNTERS CREEK 10	69	C3	KAPLAN RANCH (THE)	56	A2
HERITAGE PARK 1	60	F5	HUNTERS CREEK 11	69	D3	KAPLAN RANCH (THE) 2	55	F2
HERITAGE PARK 2	60	F5	HUNTERS CREEK 12	69	D2	KAPLAN RANCH (THE) 2	56	A2
HERITAGE PARK AT MORNINGSIDE	77	F2	HUNTERS CREEK 2	69	D2	KAPLAN RANCH (THE) 3	55	F3
HEYNIS ACRES	70	A8	HUNTERS CREEK 3	69	C3	KAPLAN RANCH (THE) 4	55	F3
HEYNIS ESTATES	71	A2	HUNTERS CREEK 4	69	C3	KAPLAN RANCH (THE) 5	55	F3
HGV INVESTMENTS 1	75	E7	HUNTERS CREEK 5	69	C3	KARAN ESTATES	54	E2
HIDDEN OAKS 1	50	F3	HUNTERS CREEK 6	69	D2	KASTNER 1	71	A5
HIDDEN OAKS 2	50	F4	HUNTERS CREEK 7	69	C3	KASTNER 2	71	A5
HIDDEN OAKS 3	50	E4	HUNTERS CREEK 8	69	D3	KAYDEN PARK 2	71	B1
HIDDEN VALLEY ESTATES	30	A8	HUNTERS CREEK 9	69	C3	KEN MOYER	71	B2
HIDEAWAY	16	F7	HUNTERS CREEK BUSINESS PARK	69	D2	KENDRICK PLACE	70	C5
HIGGS	74	D2						
HIGH CHAPARRAL 1	67	B3						

	Page	Grid		Page	Grid		Page	Grid
MISSION FOREST 1	69	E4	MYSTIC SHORES 1	18	A4	NORTH PLAZA BUSINESS PARK 3	71	C5
MISSION FOREST 2	69	E4	MYSTIC SHORES 10	16	F1	NORTH PLAZA BUSINESS PARK 4	71	C5
MISSION FOREST 3	69	E4	MYSTIC SHORES 10	17	A3	NORTH POINT	66	E2
MISSION HEIGHTS	69	F4	MYSTIC SHORES 11	17	D4	NORTH RANCH ESTATES 1	78	F2
MISSION HILL MEDICAL & PROFESSIONAL VILLAGE	69	E3	MYSTIC SHORES 12	9	F8	NORTH RANCH ESTATES 2	78	E2
MISSION HILLS 1	69	E4	MYSTIC SHORES 12	10	A7	NORTH RANCH ESTATES 3	78	E2
MISSION HILLS 2	69	E4	MYSTIC SHORES 12	16	F1	NORTH RANCH ESTATES 4	78	E2
MISSION HILLS RANCH 1	57	F8	MYSTIC SHORES 12	17	A1	NORTH RIDGE ESTATES	19	E6
MISSION HILLS RANCH 1	68	F1	MYSTIC SHORES 13	17	C4	NORTH SHORE ESTATES	71	B6
MISSION HILLS RANCH 2	57	F8	MYSTIC SHORES 14	10	C6	NORTH SHORE ESTATES 2	71	B6
MISSION HILLS RANCH 3	57	E8	MYSTIC SHORES 15	17	B2	NORTHCLIFFE	76	B8
MISSION HILLS RANCH 4	57	E7	MYSTIC SHORES 16	17	B5	NORTHCLIFFE COUNTRY CLUB	76	C8
MISSION HILLS RANCH 5	57	E7	MYSTIC SHORES 17	17	A3	NORTHCLIFFE COUNTRY CLUB ESTATES 1	76	B8
MISSION HILLS RANCH 6	57	E7	MYSTIC SHORES 18	9	F4	NORTHCLIFFE COUNTRY CLUB ESTATES 2	76	B7
MISSION HILLS RANCH 7A	57	E7	MYSTIC SHORES 18	10	A5	NORTHCLIFFE COUNTRY CLUB ESTATES 3	76	B7
MISSION HILLS RANCH 7B	57	E7	MYSTIC SHORES 19	17	D5	NORTHCLIFFE ESTATES MODEL HOME PARK	76	C7
MISSION HILLS RANCH 8	57	E7	MYSTIC SHORES 2	10	F7	NORTHCLIFFE PLAZA	76	B7
MISSION OAKS 1	69	F3	MYSTIC SHORES 2	11	A8	NORTHEAST	71	A1
MISSION OAKS 1 BLOCK 1	69	E3	MYSTIC SHORES 20	10	D5	NORTHEAST 2	71	A1
MISSION OAKS 2	69	F4	MYSTIC SHORES 21	17	C6	NORTHEAST BIBLE CHURCH	74	E8
MISSION OAKS 2 EXTENSION	69	F4	MYSTIC SHORES 3	17	E3	NORTHGATE 1	60	C7
MISSION OAKS 3	69	F4	MYSTIC SHORES 4	10	B8	NORTHGATE 1 EXTENSION	60	C7
MISSION OAKS 3 EXTENSION 1	69	F4	MYSTIC SHORES 4	17	B1	NORTHGATE 2	60	C7
MISSION OAKS 4	69	F4	MYSTIC SHORES 5	17	C5	NORTHTRIDGE 1	70	E8
MISSION OAKS 4	70	A4	MYSTIC SHORES 6	17	E2	NORTHTRIDGE 2	70	E7
MISSION OAKS 5	69	F4	MYSTIC SHORES 7	17	C3	NORTHTRIDGE 3	70	E7
MISSION OAKS 5	70	A4	MYSTIC SHORES 8	10	C8	NORTHVIEW 1	71	C5
MISSION OAKS CANYON	69	F4	MYSTIC SHORES 8	17	D1	NORTHVIEW 2	71	D5
MISSION RIDGE 1	69	E4	MYSTIC SHORES 9	17	E5	NORTHVIEW 3	71	C4
MISSION RIDGE 2	69	F5				NORTHWEST CROSSING 1	60	E4
MISSION VALLEY COMMERCIAL	58	A8				NORTHWEST CROSSING 2	60	E4
MISSION VALLEY COMMERCIAL	69	A1	-- N --			NORTHWEST CROSSING 3	60	E4
MISSION VALLEY ESTATES 1	69	A2				NORTHWEST CROSSING 4	60	E4
MISSION VALLEY ESTATES 2	68	F2	N & M	70	A8	NORTHWOODS 1	58	C8
MISSION VALLEY ESTATES 2	69	A2	N B Y S SPORTS COMPLEX 1	77	C3	NORTHWOODS 1	69	C1
MISTY ACRES 1	71	B5	NABISCO	83	A3	NORTHWOODS 2	69	C1
MISTY ACRES 2	71	B6	NACOGDOCHES LOOP	82	E1	NORTHWOODS 3	69	B1
MISTY HILLS 1	54	C6	NAKED INDIAN RESERVATION	29	D8	NORTHWOODS ESTATES COMMERCIAL 1	69	B1
MISTY HILLS 2	54	D6	NAKED INDIAN RESERVATION	42	E1	NORVIN WETZ	71	C1
MO BETTA RANCH 1	19	F5	NB HOUSING PARTNERS RESOURCE CENTER	70	F7	NORWOOD	71	B3
MO BETTA RANCH 1	20	A4	NB STORAGE 4U	70	A8			
MOCKINGBIRD HEIGHTS 1	70	B8	NB TOWN CENTER MULTIFAMILY AND CREEKSIDE WAY EXT	71	E1	-- O --		
MOCKINGBIRD HEIGHTS 1	78	B1	NBU SUBSTATION	76	F3			
MOCKINGBIRD HEIGHTS 1A	70	B8	NEELEY	70	D7	O'HAVER PLUMBING	82	C1
MOCKINGBIRD HEIGHTS 2	70	B8	NEGLEY	83	A1	OAK BEND ESTATES	48	F4
MOCKINGBIRD HEIGHTS 2	78	B1	NETHERHILL PLACE	31	C7	OAK BEND ESTATES	49	A4
MOCKINGBIRD HEIGHTS 3	70	B8	NEW BLUE BONNET RIVER PARK ADDITION	70	F6	OAK BLUFF ESTATES 1	70	D1
MOCKINGBIRD HEIGHTS 4	70	B8	NEW BLUE BONNET RIVER PARK ADDITION	71	A6	OAK BLUFF ESTATES 2	70	D1
MOCKINGBIRD HEIGHTS 4	78	B1	NEW BRAUNFELS CENTER 1	71	A5	OAK BLUFF ESTATES 3	59	D8
MOCKINGBIRD HEIGHTS 5	70	B8	NEW BRAUNFELS CENTER 3	71	A5	OAK BLUFF ESTATES 3	70	D1
MOCKINGBIRD HEIGHTS 6	70	B8	NEW BRAUNFELS CENTER 4	71	A5	OAK BLUFF ESTATES 4	59	D8
MOCKINGBIRD HEIGHTS 7	70	B8	NEW BRAUNFELS CENTER 5	71	A5	OAK BLUFF ESTATES 4	70	D1
MOELLER 1	79	B2	NEW BRAUNFELS DISTRIBUTION CENTER	60	C6	OAK CLIFF ACRES 1	37	D6
MOELLER 2	79	B2	NEW BRAUNFELS LODGE 1109	70	D8	OAK CLIFF ACRES 2	37	F7
MOELLER 3	79	A3	NEW BRAUNFELS RANCH ESTATES	78	F3	OAK CLIFF ACRES 2	38	A7
MONIER RANCH 1	27	F6	NEW BRAUNFELS RANCH ESTATES	79	A3	OAK CLIFF ESTATES	70	A3
MONIER RANCH 1	28	A4	NEW BRAUNFELS RANCH ESTATES NORTH	78	E1	OAK CREEK 5A	60	D6
MONIER RANCH 2	27	F5	NEW BRAUNFELS RECREATION CENTER	70	B4	OAK CREEK 5B	60	D7
MONIER RANCH 3	27	F5	NEW BRAUNFELS SMOKEHOUSE	70	C5	OAK CREEK COMAL ISD	60	D5
MONIER RANCH 4	27	F5	NEW BRAUNFELS STORAGE	71	C1	OAK CREEK ESTATES 1A	60	E6
MONIER RANCH 4	28	A5	NEW BRAUNFELS TOWN CENTER AT CREEKSIDE 1	60	E8	OAK CREEK ESTATES 1B	60	E6
MONIER RANCH 5	27	F7	NEW BRAUNFELS TOWN CENTER AT CREEKSIDE 1	71	E1	OAK CREEK ESTATES 2A	60	D5
MONIER RANCH 5	28	A7	NEW BRAUNFELS TOWN CENTER AT CREEKSIDE 2	60	D8	OAK CREEK ESTATES 2B	60	E6
MONTE VERDE	45	D1	NEW BRAUNFELS TOWN CENTER AT CREEKSIDE 2	71	D1	OAK CREEK ESTATES 2C	60	D6
MONTEOLA	51	C3	NEW BRAUNFELS TOWN CENTER AT CREEKSIDE 3	60	D8	OAK CREEK ESTATES 3	60	E6
MORNING MIST	70	A8	NEW BRAUNFELS TOWN CENTER AT CREEKSIDE 3	71	D1	OAK GROVE ESTATES 1	59	F3
MORNING MIST	78	A1	NEW BRAUNFELS TOWN CENTER AT CREEKSIDE 4	71	D1	OAK GROVE ESTATES 1	60	A3
MORNINGSIDE ACRES	70	B7	NEW BRAUNFELS TOWN CENTER AT CREEKSIDE 4	71	D1	OAK GROVE ESTATES 2	59	F3
MORNINGSIDE TRAILS 1	77	D3	NEW BRAUNFELS TOWN CENTER AT CREEKSIDE 5	60	D8	OAK GROVE ESTATES 3	60	A3
MORNINGSIDE TRAILS 2	77	E3	NEW BRAUNFELS TOWN CENTER AT CREEKSIDE 6	71	D1	OAK GROVE ESTATES 4	59	F4
MORNINGSTAR	77	F2	NEW BRAUNFELS TOWN CENTER AT CREEKSIDE 6	60	D8	OAK GROVE ESTATES 4	60	A3
MORRVIEW	30	B7	NEW BRAUNFELS TOWN CENTER AT CREEKSIDE THEATER	60	D8	OAK HIDEAWAY ESTATES	29	E5
MORRWOODS RANCH 2	30	A7	NEW BRAUNFELS TOWN CENTER AT CREEKSIDE THEATER	71	D1	OAK HILL ESTATES SECTION 1	58	C5
MORRWOODS RANCH 3	29	F7	NEW BRAUNFELS UTILITIES (KERLICK LN)	69	E3	OAK HILL ESTATES SECTION 2 UNIT 1	58	B5
MORRWOODS RANCH 3	30	A7	NEW BRAUNFELS UTILITIES (MORNINGSIDE DR)	77	E2	OAK HILL ESTATES SECTION 2 UNIT 2	58	B5
MORRWOODS RANCH 4	30	B7	NEW BRAUNFELS UTILITIES BRETZKE PUMP STATION	59	F4	OAK HILL ESTATES SECTION 2 UNIT 3	58	B5
MORRWOODS RANCH 5	30	A7	NEWCOMBE TENNIS RANCH 1	68	F2	OAK HILL ESTATES SECTION 2 UNIT 4	58	B5
MOUNTAIN LAUREL ESTATES 1	59	D3	NEWCOMBE TENNIS RANCH 1	69	A1	OAK MEADOW ESTATES	74	C7
MOUNTAIN LAUREL ESTATES 2	59	D3	NEWCOMBE TENNIS RANCH 2A	68	F3	OAK RIDGE	70	A3
MOUNTAIN OAKS 1	42	F1	NEWCOMBE TENNIS RANCH 2B	68	E3	OAK RIDGE 2	70	B3
MOUNTAIN OAKS 2	42	F1	NEWCOMBE TENNIS RANCH 3	68	F2	OAK RIDGE 3	70	B3
MOUNTAIN SHADOWS	70	B3	NEWCOMBE TENNIS RANCH 3	69	A2	OAK RIDGE VILLAS CONDOMINIUM	19	E8
MOUNTAIN SPRINGS RANCH 1	40	F2	NEWCOMBE TENNIS RANCH 4	68	F1	OAK RIDGE VILLAS CONDOMINIUM	30	E1
MOUNTAIN SPRINGS RANCH 1	41	A2	NEY	29	C8	OAK RUN 1	69	D1
MOUNTAIN SPRINGS RANCH 2	40	F4	NOAHS ARK	70	B6	OAK RUN 1 EXTENSION 1	69	D1
MOUNTAIN SPRINGS RANCH 2	41	B3	NOAHS ARK	53	A6	OAK RUN 10	69	E1
MOUNTAIN SPRINGS RANCH 3	41	B2	NOBLE	71	E6	OAK RUN 11	69	E1
MOUNTAIN VIEW ADDITION	70	A8	NOLTE	72	B8	OAK RUN 12	69	E1
MT LOOKOUT 1	30	E2	NORCON	75	F8	OAK RUN 13	69	E2
MT LOOKOUT 2	30	E2	NORTH LAKE ESTATES	19	E6	OAK RUN 14	69	E2
MTV NGUYEN	71	B5	NORTH PARK MEADOWS 1	70	F7	OAK RUN 15	69	E2
MUELLER PARK	71	F8	NORTH PARK MEADOWS 2	70	F8	OAK RUN 16	69	D1
MUENNINK	74	E7	NORTH PARK MEADOWS 3	70	F8	OAK RUN 17	69	D1
MUSTANG VISTA 2	53	E4	NORTH PARK MEADOWS 4	70	F8	OAK RUN 18	69	D1
MYERS GROVE	67	A3	NORTH PARK MEADOWS BLOCK 3 LOT 2	70	F8	OAK RUN 19	69	D1
MYERS RIDGE	74	C2	NORTH PARK MEADOWS BLOCK 3 LOT 3	70	F8	OAK RUN 20A	58	D8
MYSTIC BLUFFS	17	F3	NORTH PARK MEADOWS BLOCK 3 LOT 4 AND 5	70	F8	OAK RUN 20A	69	D1
MYSTIC BLUFFS	18	A3	NORTH PLAZA BUSINESS PARK 1	71	C5	OAK RUN 20B	58	D8
MYSTIC SHORES 1	17	F4	NORTH PLAZA BUSINESS PARK 2	71	C5			

	Page	Grid		Page	Grid		Page	Grid
OAK RUN 20B	69	D1	ON THE GRIND	71	C5	PITTMAN	77	B3
OAK RUN 21	58	D8	OPTIONS FOR WOMEN	70	F1	PLATFORM WAREHOUSE SUITES	82	F1
OAK RUN 21	69	E1	ORION 1	69	E2	PLATFORM WAREHOUSE SUITES	83	A1
OAK RUN 3	69	E1	ORION 2	69	D2	PLAZA CONDOMINIUMS LOT 1	70	D4
OAK RUN 4	69	D1	ORION 3	69	D2	PLAZA OAK CENTER	82	D1
OAK RUN 5A	69	D1	ORION PARK	60	D6	PLEASANT VALLEY ESTATES 1	57	E4
OAK RUN 5B	69	E1	OSCAR HAHN	70	E7	PLEASANT VALLEY ESTATES 2	57	E5
OAK RUN 6	69	E2	OVERLOOK AT RIVER CROSSING (THE)	26	E8	PLEASANT VALLEY RANCHES	57	E5
OAK RUN 7	69	E2	OVERLOOK AT RIVER CROSSING (THE)	39	E1	PLEASANT VIEW	77	B3
OAK RUN 8	69	E2	OVERMAN	74	E8	PLEASANT VIEW ESTATES	44	E2
OAK RUN 8 EXTENSION 1	69	E2	OVERMAN 1	74	D8	POINT (THE)	77	E1
OAK RUN 9	69	E1	OVERMAN 1	82	D1	POINT AT RANCHO DEL LAGO 1 (THE)	19	D3
OAK RUN COMMERCIAL	69	D2	OVERMAN 1	82	D1	POINT AT RANCHO DEL LAGO 2 (THE)	19	C3
OAK RUN COMMERCIAL 2A	69	E2	OXBOW ON THE GUADALUPE	31	E7	POINT AT RANCHO DEL LAGO 3 (THE)	19	C3
OAK RUN COMMERCIAL 2B	69	E2				POINT AT RANCHO DEL LAGO 4 (THE)	19	D2
OAK RUN COMMERCIAL 2C	69	E2	-- P --			POINT AT RANCHO DEL LAGO 5 (THE)	19	C2
OAK RUN COMMERCIAL 6A	69	E2				PREISS HEIGHTS	59	E6
OAK RUN COMMERCIAL 6B	69	E2	PALACE HEIGHTS 1	70	E8	PREISS HEIGHTS 2	59	D7
OAK RUN COMMERCIAL 7A	69	E2	PALACE HEIGHTS 1	78	E1	PREISS HEIGHTS BLOCK 11	59	D7
OAK RUN COMMERCIAL 7B	69	E2	PALACE HEIGHTS 10	70	E8	PREISS HEIGHTS BLOCK 12	59	D7
OAK RUN COMMERCIAL RESERVE	69	D1	PALACE HEIGHTS 10	78	E1	PREISS HEIGHTS BLOCK 2	59	D7
OAK RUN COMMERCIAL RESERVE 10	69	E2	PALACE HEIGHTS 2	70	E8	PREISS HEIGHTS BLOCK 20 LOT 1 & 2	59	D8
OAK RUN COMMERCIAL RESERVE 11B	69	D2	PALACE HEIGHTS 3	70	E8	PREISS HEIGHTS BLOCK 20 LOT 3 & 4	59	D7
OAK RUN COMMERCIAL RESERVE 2	69	D2	PALACE HEIGHTS 4	70	E8	PREISS HEIGHTS BLOCK 20 LOT 5 & 6	59	D8
OAK RUN COMMERCIAL RESERVE 3	69	D2	PALACE HEIGHTS 5	70	E8	PREISS HEIGHTS BLOCK 6	59	D7
OAK RUN COMMERCIAL RESERVE 4	69	E2	PALACE HEIGHTS 6	70	E8	PRESERVE 1 (THE)	68	F4
OAK RUN COMMERCIAL RESERVE 5	69	E2	PALACE HEIGHTS 6	78	E1	PRESERVE 1 (THE)	69	A4
OAK RUN COMMERCIAL RESERVE 7	69	E2	PALACE HEIGHTS 7	70	E8	PRESERVE 2 (THE)	68	F5
OAK RUN COMMERCIAL RESERVE 7A	69	E2	PALACE HEIGHTS 8	70	E8	PRESERVE 2 (THE)	69	A5
OAK RUN COMMERCIAL RESERVE 8	69	E2	PALACE HEIGHTS 9	70	E8	PRESERVE 3 (THE)	68	F5
OAK RUN COMMERCIAL RESERVE 9	69	E2	PALMER HEIGHTS	38	F7	PRESERVE 3 (THE)	69	A5
OAK RUN RETAIL	69	D2	PANTERMUEHL	32	D8	PRESERVE 4 (THE)	69	A4
OAK RUN SCHOOL	69	C1	PARADISE POINT	29	D2	PRESERVE 5 (THE)	69	A5
OAK RUN SCHOOL 2	69	C1	PARK AT GARDEN RIDGE (THE)	74	E8	PRESERVE 6 (THE)	68	F4
OAK SHORES ESTATES	29	B3	PARK LANE ESTATES 1	74	C5	PRESERVE 6 (THE)	69	A4
OAK SPRINGS	25	C3	PARK LANE ESTATES 2	74	C5	PRESERVE AT SINGING HILLS 1 (THE)	39	A5
OAK TRACE	74	C2	PARK LANE ESTATES 3	74	B5	PRESERVE AT SINGING HILLS 2 (THE)	39	A5
OAK VALLEY ESTATES	32	E8	PARK LANE ESTATES 4	74	B6	PRESERVE AT SINGING HILLS 4 (THE)	39	A6
OAK VIEW 1	68	F3	PARK LANE ESTATES 5	74	B6	PRESLEY PLACE	68	F4
OAK VIEW 1	69	A3	PARK LANE ESTATES 6	74	B5	PRESLEY PLACE	69	A4
OAK VILLAGE NORTH 1	53	E6	PARK LANE ESTATES 7	74	A6	PRIDE BUSINESS PARK	60	A6
OAK VILLAGE NORTH 1	54	A6	PARK PLACE 1	70	D1	PRO TECH	82	F1
OAK VILLAGE NORTH 2	53	E5	PARK RIDGE 1	70	E8	PROLOGIS PARK TRI COUNTY	82	F2
OAK VILLAGE NORTH 3	53	F5	PARK RIDGE 2	70	E8	PROLOGIS PARK TRI COUNTY	83	A2
OAK VILLAGE NORTH 3	54	A5	PARK RIDGE 3	70	E8	PROMA	71	E7
OAKCEDARELM	59	E7	PARK RIDGE 4	70	E8	PROVIDENCE PLACE	70	D8
OAKLAND ESTATES 1	38	E6	PARK RIDGE 5	70	E8	PUCKETT	57	B6
OAKLAND ESTATES 2	38	E5	PARK RIDGE 6	70	D8			
OAKS (THE)	29	F6	PARK RIDGE 7	70	D8	-- Q --		
OAKS (THE) 1	69	F3	PARK RIDGE 8	70	D8			
OAKS (THE) 10	29	F7	PARK RIDGE 8	70	D8	QT 4037 ADDITION	69	F8
OAKS (THE) 11	29	F7	PARK VILLAGE 1	37	B6	QT 4040 ADDITION	60	B6
OAKS (THE) 11	30	A8	PARK VILLAGE 2	37	B6	QUAIL VALLEY 1	60	E6
OAKS (THE) 2	29	F7	PARK VILLAGE 3A	37	A7	QUAIL VALLEY 1A	60	E5
OAKS (THE) 4	29	F8	PARK VILLAGE 3B	37	A6	QUAIL VALLEY 2	60	E5
OAKS (THE) 4	42	F1	PARK VILLAGE WASTEWATER TREATMENT PLANT	37	A7	QUAIL VALLEY 3	60	E5
OAKS (THE) 5	29	F7	PARKRIDGE ESTATES 1	78	E1	QUAIL VALLEY 4A	60	E5
OAKS (THE) 9	29	F7	PARKRIDGE ESTATES 2	78	F1	QUAIL VALLEY 5	60	F5
OAKWOOD BAPTIST CHURCH	70	A1	PARKRIDGE ESTATES 3	78	E1	QUAIL VALLEY COMMERCIAL B	60	F5
OAKWOOD ESTATES 1	70	B2	PARKVIEW ESTATES 1	70	B4	QUAIL VALLEY COMMERCIAL TRACT A	60	E5
OAKWOOD ESTATES 10	70	B1	PARKVIEW ESTATES 2	70	B4	QUAIL VALLEY COMMERCIAL TRACTS C, D AND E	60	F6
OAKWOOD ESTATES 11	70	B1	PARKVIEW ESTATES 3	70	B4			
OAKWOOD ESTATES 12 GARDEN HOME ADDITION	70	A1	PARKVIEW ESTATES 4	70	B4			
OAKWOOD ESTATES 13 GARDEN HOME ADDITION	70	A1	PARKVIEW ESTATES 5	70	B4			
OAKWOOD ESTATES 14	70	B1	PARKWOOD	71	A4			
OAKWOOD ESTATES 15	70	B1	PCH WHEELS	71	C6	-- R --		
OAKWOOD ESTATES 16	70	B1	PECAN ARBOR 1	70	D7	R & K 1	70	B3
OAKWOOD ESTATES 17	70	B1	PECAN ARBOR 2	70	D8	R & K 2	70	A7
OAKWOOD ESTATES 18	70	B1	PECAN ARBOR 3	70	D8	R & K 3	70	E5
OAKWOOD ESTATES 19	70	B1	PECAN ARBOR 4	70	C8	R & K LOCKE 1	70	B3
OAKWOOD ESTATES 2	70	B2	PECAN ARBOR 5	70	D8	R H ROUTH	70	E6
OAKWOOD ESTATES 2 BLOCK 2 LOT 8	70	B2	PECAN ARBOR 6	70	D8	RAMBLE RIDGE	65	F3
OAKWOOD ESTATES 3	70	B2	PECAN CROSSING 1	70	F8	RAMBLE RIDGE	66	B4
OAKWOOD ESTATES 4	70	B2	PECAN CROSSING 2	71	A8	RAMOS RANCH	20	B3
OAKWOOD ESTATES 4 EXTENSION 1	70	B2	PECAN CROSSING 3	71	A8	RANCH (THE)	57	F2
OAKWOOD ESTATES 4 EXTENSION 2 AND 3	70	B2	PECAN CROSSING 4	71	A8	RANCH AT THE GUADALUPE	70	E1
OAKWOOD ESTATES 4 EXTENSION 4	70	B2	PECAN CROSSING 6	70	F8	RANCH LOUISE	6	F8
OAKWOOD ESTATES 5	70	B1	PECAN CROSSING 6	71	A8	RANCH LOUISE	7	A8
OAKWOOD ESTATES 5 GARDEN HOME ADDITION	70	A1	PECAN GROVE	70	B4	RANCH LOUISE	10	E2
OAKWOOD ESTATES 6	70	B2	PECAN VALLEY ESTATES	70	A4	RANCH LOUISE	11	A1
OAKWOOD ESTATES 7	70	B1	PEIRSOL	31	A3	RANCHES OF COMAL	45	F6
OAKWOOD ESTATES 8	70	B1	PENINSULA AT MYSTIC SHORES 1 (THE)	17	E7	RANCHES OF COMAL	46	B6
OAKWOOD ESTATES 9	70	B1	PENINSULA AT MYSTIC SHORES 1 (THE)	28	E1	RANCHES OF COMAL 2	46	B5
OAKWOOD ESTATES COMMERCIAL 1	70	A2	PENINSULA AT MYSTIC SHORES 2 (THE)	17	E6	RANCHO DEL LAGO 1	11	F5
OAKWOOD ESTATES COMMERCIAL 2	70	A2	PENINSULA AT MYSTIC SHORES 3 (THE)	17	D8	RANCHO DEL LAGO 1	12	A5
OAKWOOD ESTATES COMMERCIAL 3	70	A2	PENINSULA AT MYSTIC SHORES 4 (THE)	17	D8	RANCHO DEL LAGO 10	11	E6
OAKWOOD ESTATES COMMERCIAL 4	70	A1	PENINSULA AT MYSTIC SHORES 4 (THE)	28	D1	RANCHO DEL LAGO 11	11	E7
OAKWOOD GARDEN HOMES TOWNHOUSE	70	A1	PERLITZ LOTS	37	A2	RANCHO DEL LAGO 12	11	F7
OASIS HEIGHTS	70	F5	PERRON BUSINESS PARK	69	F8	RANCHO DEL LAGO 2	11	E6
OELKERS ACRES 2	71	C5	PERSIMMON HILL 1	52	A4	RANCHO DEL LAGO 3	11	F5
OELKERS ACRES SECTION 1	71	C5	PERSIMMON HILL 2	52	B3	RANCHO DEL LAGO 4	12	C6
OHLENBUSCH	70	E6	PERSIMMON HILL 3	52	B2	RANCHO DEL LAGO 5	11	E5
OLD MCQUEENEY ROAD BUSINESS CENTER	70	E6	PESADO	83	B1	RANCHO DEL LAGO 6	11	F5
OLD MILL CROSSING	70	F4	PESCADOR	70	F7	RANCHO DEL LAGO 7	19	E2
OLIVER ESTATES	41	C8	PFULLMANN ADDITION	70	A6	RANCHO DEL LAGO 9	11	E6
OLIVER ESTATES	55	C1	PFULLMANN ADDITION LOT 11 BLOCK 2	70	A6	RANDOLPH BROOKS PLAZA	71	A5
OLYMPIA BUSINESS PARK 7	82	E4	PHILLIPS PROPERTIES	60	C8	RATHBURN	58	C3
OMAS COMMERCIAL 1	71	B5	PILOT	69	E8	RAYMOND A BAESE TRUSTEE 1	70	B5
OMAS COMMERCIAL 2	71	B5	PINNACLE (THE)	46	C8	RAYMOND A BAESE TRUSTEE 2	70	B5
			PINNACLE (THE)	60	C1			

	Page	Grid		Page	Grid		Page	Grid
RAYMOND BAESE	59	F8	RIVER ENCLAVE 2	70	F2	ROLLING OAKS	46	B7
RAYMOND R MENDEZS	70	E5	RIVER GARDENS	70	F4	ROLLING VALLEY 1	70	C8
RAYNER RANCH 1	16	C7	RIVER MILL POWER HOUSE AND DAM	70	F5	ROLLING VALLEY 1	78	C1
RBFCU FM 1103	76	A7	RIVER OAKS 1	45	D8	ROLLING VALLEY 10	70	D8
RCSB	71	C6	RIVER OAKS 1 EXTENSION	45	B8	ROLLING VALLEY 11	70	D8
RDO EQUIPMENT COMPANY	75	F8	RIVER OAKS 2	44	F7	ROLLING VALLEY 12	70	D8
REBECCA CREEK ESTATES	15	D6	RIVER OAKS 2	45	A7	ROLLING VALLEY 2	70	D8
REBECCA CREEK PARK FIRST FILING	16	A6	RIVER OAKS 3	45	C7	ROLLING VALLEY 3	70	C8
REBECCA CREEK PARK FOURTH FILING	16	E8	RIVER OAKS 4	45	D8	ROLLING VALLEY 3	78	C1
REBECCA CREEK PARK FOURTH FILING	27	E1	RIVER OAKS 4	59	D1	ROLLING VALLEY 4	70	D8
REBECCA CREEK PARK REVISED FIRST FILING	16	B6	RIVER OAKS 4 EXTENSION	45	C8	ROLLING VALLEY 4	78	C1
REBECCA CREEK PARK SECOND FILING	16	C5	RIVER OAKS 4 EXTENSION	59	C1	ROLLING VALLEY 5	70	D8
REBECCA CREEK PARK THIRD FILING	16	D5	RIVER PLACE AT GRUENE 1	59	D4	ROLLING VALLEY 6	70	D8
REBECCA CREEK PARK THIRD FILING	27	E1	RIVER PLACE AT GRUENE 2	59	E4	ROLLING VALLEY 7	78	D1
REBECCA CREEK RANCHES 1	27	F5	RIVER POINT ESTATES 1	31	E5	ROLLING VALLEY 8	78	D1
REBECCA CREEK RANCHES 1	28	A5	RIVER POINT ESTATES 2	31	E5	ROLLING VALLEY 9	78	D1
REBECCA CREEK RANCHES 2	27	F7	RIVER RANCH RV RESORT (THE)	70	F6	ROLLING VALLEY COMMERCIAL 1	70	D8
REBECCA CREEK RANCHES 2	28	B6	RIVER ROAD DEVELOPMENTS	44	F6	ROLLING VALLEY COMMERCIAL 2	70	D8
REBECCA CROSSING	16	B2	RIVER ROAD DEVELOPMENTS	45	A6	ROLLING VALLEY COMMERCIAL 3	70	D8
RECORDS RANCH	19	E4	RIVER TERRACE ESTATES	70	E2	ROLLING VALLEY COMMERCIAL 3	78	D1
REDLAND MESA 1	45	F6	RIVER VALLEY ESTATES 1	31	D8	ROSDALE	70	A7
REDLAND MESA 2	45	F6	RIVER VALLEY ESTATES 2	31	D8	ROSZELL INDUSTRIAL PARK	82	A1
REGENCY OAKS 1	74	F7	RIVER VILLAGE 2	71	A5	ROVERS RETREAT	59	F4
REGENCY OAKS 1	75	A7	RIVER VILLAGE CENTER	71	A5	ROYAL FORREST	33	D7
REGENCY OAKS 1A	75	A7	RIVERCREST HEIGHTS 1	70	F2	ROYAL FORREST	46	D1
REGENCY OAKS 2	75	A7	RIVERCREST HEIGHTS 1	71	A1	ROYAL MANUFACTURING	82	F1
REININGER 1	77	F1	RIVERCREST HEIGHTS 2	70	E2	ROYAL SUMMIT 1	18	F3
REMINGTON ACRES	47	F7	RIVERCREST HEIGHTS 3	70	F1	RUBEN SCHEEL	71	E7
RENO	70	C8	RIVERCREST HEIGHTS 3	71	A1	RUMAN	70	B5
RESERVE AT MOCKINGBIRD HEIGHTS (THE)	78	B1	RIVERCREST HEIGHTS 4	70	F1	RUN AND STOP	70	F5
RESERVE AT MOCKINGBIRD HEIGHTS (THE) 2	78	B1	RIVERCREST HEIGHTS 4	71	A1	RUSSELL	77	B3
RESIDENCES AT WESTPOINTE 1 (THE)	69	D3	RIVERCREST HEIGHTS 4A	70	F1	RUST RANCH ESTATE	27	B4
RHINE TERRACE	71	A3	RIVERCREST HEIGHTS 5A	70	E2	RUST RANCHETTES	15	F8
RIADA 1	59	E5	RIVERCREST HEIGHTS 5B	70	F2	RUST RANCHETTES	16	A8
RIADA 2	59	D6	RIVERCREST HEIGHTS 5C	70	F2	RUST RANCHETTES	26	F1
RIATA 1	75	F8	RIVERCREST HEIGHTS 5D	70	F2	RUST RANCHETTES	27	A1
RIATA 1	76	A8	RIVERCREST HEIGHTS 5E	70	F2	RUSTIC OAK	57	E4
RIATA 2	76	A8	RIVERCREST HEIGHTS 5F LOT 1 BLOCK 16	70	F2			
RIATA 5C	75	F8	RIVERCREST HEIGHTS 5F LOT 2, 3, 4, 5 & 6 BLOCK 16	70	F2			
RIATA 5C	76	A8	RIVERCREST HEIGHTS 6	70	F2	-- S --		
RIATA 5C	83	F1	RIVERFOREST 1	59	E5			
RICHTER ESTATES	71	C1	RIVERFOREST 2	59	D5	SAAB DOLLAR GENERAL	15	C2
RIDGE AT MOUNTAIN SPRINGS RANCH (THE)	40	F4	RIVERMONT 1	25	D3	SADDLE BRONC ACRES	30	F7
RIDGE AT MOUNTAIN SPRINGS RANCH (THE)	41	A3	RIVERMONT 2	25	D5	SADDLE PASS	47	B8
RIDGEMONT 1	78	F3	RIVERMONT 3	25	D6	SADDLE PASS	61	B1
RIDGEMONT 2A	78	F4	RIVERMONT 4	25	D7	SADDLERIDGE 1	52	F6
RIDGEMONT 2B	78	F4	RIVERMONT 5	25	D2	SADDLERIDGE 2	52	F5
RIDGEMONT 2B	79	A4	RIVERMONT 6	25	D2	SAENGERHALLE 1	71	E6
RIDGEMONT 3	78	F4	RIVERS EDGE 1	31	B4	SAENGERHALLE 2	71	E5
RIDGEMONT 3	79	A4	RIVERS EDGE 2	31	C5	SAENGERHALLE 3	71	E5
RIDGEMONT 4	78	F4	RIVERS EDGE 3	31	C5	SAENGERHALLE 4	71	E5
RIDGEMONT 4	79	A4	RIVERS EDGE 3 LOTS 1-27 BLOCK E	31	C5	SAENGERHALLE ESTATES	71	F6
RIDGEVIEW	70	C1	RIVERS EDGE AT MYSTIC SHORES 1	17	C5	SAGE OAKS COMAL COUNTY 1	36	C4
RIDGEVIEW OAKS EAST	40	B5	RIVERS GROVE	70	E3	SAGE OAKS COMAL COUNTY 2	36	C5
RIDGEVIEW OAKS WEST	39	C5	RIVERSIDE	70	F5	SAGE OAKS COMAL COUNTY 3	36	B5
RIM ROCK RANCH 1	54	B5	RIVERTREE 1	71	B6	SAGE OAKS COMAL COUNTY 4	36	B4
RIM ROCK RANCH 2	54	C4	RIVERTREE 2	71	C6	SAHM	70	D7
RIM ROCK RANCH 3	54	B3	RIVERTREE 3	71	B6	SAHM ACRES	76	C5
RIM ROCK RANCH 4	54	E4	RIVERVIEW ESTATE	31	D5	SAMARA 1	59	E3
RINCONADA HEIGHTS	19	C4	ROBS AT THE WOODLANDS	29	D7	SAMS PLACE	70	D8
RIO GUADALUPE CONDOMINIUMS	31	D8	ROCK HILL	57	B5	SAN ANTONIO MACHINE AND WELDING	83	C2
RIO VISTA ADDITION	70	E1	ROCKWALL RANCH 1	67	B5	SAN ANTONIO SHOE	83	C2
RIVER ACRES	70	F2	ROCKWALL RANCH 2	67	A6	SATELLITE SHELTERS	75	F8
RIVER ACRES	71	A2	ROCKWALL RANCH 3	67	B4	SATTLER BUSINESS LOTS	31	C7
RIVER BLUFF AT GRUENE 1	59	F8	ROCKWALL RANCH 4	66	F4	SATTLER ESTATES	44	D3
RIVER BLUFF AT GRUENE 2	59	F8	ROCKWALL RANCH 4	67	A4	SATTLER RIDGE ESTATES	31	C7
RIVER CHASE 1	45	E4	ROCKWALL RANCH 5	67	C4	SATTLER VILLAGE 1	31	C8
RIVER CHASE 10	46	D5	ROCKWALL RANCH 6	67	C7	SATTLER VILLAGE 2	31	C8
RIVER CHASE 2	45	C6	ROCKWALL RANCH 7A	67	C8	SATTLER VILLAGE 3	31	C8
RIVER CHASE 3	44	F5	ROCKY CREEK RANCH 1	11	D8	SATTLER VILLAGE 4	31	D8
RIVER CHASE 3	45	B5	ROCKY CREEK RANCH 1	18	D1	SATTLER VILLAGE 5	31	C7
RIVER CHASE 4	45	F4	ROCKY CREEK RANCH 10	11	D8	SATTLER VILLAGE 6	31	D8
RIVER CHASE 4	46	A3	ROCKY CREEK RANCH 11	11	D7	SATTLER VILLAGE 7	31	D8
RIVER CHASE 5	45	F5	ROCKY CREEK RANCH 12	11	C7	SAUR	48	F5
RIVER CHASE 5	46	A4	ROCKY CREEK RANCH 13	11	C7	SAUR	49	A5
RIVER CHASE 6	32	F8	ROCKY CREEK RANCH 14	11	C8	SAVANNAH HILL 1	78	E4
RIVER CHASE 6	33	A8	ROCKY CREEK RANCH 15	11	C7	SAVANNAH HILL 2	78	E3
RIVER CHASE 6	45	F1	ROCKY CREEK RANCH 16	11	C8	SAVANNAH HILL 3	78	E3
RIVER CHASE 6	46	B3	ROCKY CREEK RANCH 16	18	C1	SCENIC HEIGHTS 1	29	B8
RIVER CHASE 7	46	B2	ROCKY CREEK RANCH 17	18	C1	SCENIC HEIGHTS 2	29	B8
RIVER CHASE 8	32	F8	ROCKY CREEK RANCH 2	11	D8	SCENIC HEIGHTS 2	42	B1
RIVER CHASE 8	33	A8	ROCKY CREEK RANCH 2	18	D1	SCENIC HEIGHTS 3	29	C8
RIVER CHASE 8	45	F1	ROCKY CREEK RANCH 3	18	D1	SCENIC HEIGHTS 3	42	B1
RIVER CHASE 8	46	A1	ROCKY CREEK RANCH 4	18	D1	SCENIC HEIGHTS 4	28	F5
RIVER CHASE 9	46	C4	ROCKY CREEK RANCH 5	18	C1	SCENIC RIVER PROPERTIES 2	44	D2
RIVER CLIFF ESTATES	58	E1	ROCKY CREEK RANCH 6	11	C8	SCENIC TERRACE 1	19	C4
RIVER CROSSING 1	26	D8	ROCKY CREEK RANCH 6	18	C1	SCENIC TERRACE 2	19	C3
RIVER CROSSING 1	39	D2	ROCKY CREEK RANCH 7	11	C8	SCENIC VALLEY	45	A6
RIVER CROSSING 2	26	D8	ROCKY CREEK RANCH 8	11	D7	SCENIC VALLEY 2	44	F6
RIVER CROSSING 2	39	D3	ROCKY CREEK RANCH 9	11	D8	SCHAEFER SIX	67	C3
RIVER CROSSING 3	39	D5	RODEO DRIVE	39	C3	SCHERTZ 15 ACRE INDUSTRIAL SITE	82	F2
RIVER CROSSING 4	39	D6	ROLLING ACRES	60	C3	SCHERTZ 15 ACRE INDUSTRIAL SITE	83	A2
RIVER CROSSING 5	26	D7	ROLLING HILLS 2	28	F6	SCHERTZ FIRE EMS STATION NO 2	75	E8
RIVER CROSSING 6	26	D8	ROLLING HILLS 2	29	A6	SCHERTZ FIRE EMS STATION NO 2	83	E1
RIVER CROSSING 7	26	D8	ROLLING HILLS ESTATES 1	28	F6	SCHERTZ INDUSTRIAL PARK	74	F8
RIVER CROSSING 8	26	E7	ROLLING HILLS ESTATES 1	29	A5	SCHERTZ INDUSTRIAL PARK	75	A8
RIVER CROSSING BOULEVARD	26	D7	ROLLING HILLS ESTATES 3	28	F7	SCHERTZ INDUSTRIAL PARK	82	F1
RIVER CROSSING BOULEVARD 2	26	D7	ROLLING HILLS ESTATES 3	29	A6	SCHERTZ INDUSTRIAL PARK	83	A1
RIVER ENCLAVE	70	F2	ROLLING HILLS ESTATES 4	29	A6	SCHLATHER	71	B5

	Page	Grid		Page	Grid		Page	Grid
SCHLEICHER ESTATES	78	A1	SMOKEY MOUNTAIN RANCH	54	B8	STRATEMANN	77	D2
SCHMIDT JUAREZ	30	E2	SOEFJE	71	C1	STRATFORD HOUSE INNS LTD NO 3	71	A5
SCHNEIDER ESTATES	69	D8	SOLIS	31	C4	STS PETER AND PAUL CATHOLIC CHURCH	70	C4
SCHOBEL RESTAURANT SITE	70	F6	SOLMS	77	D2	STS PETER AND PAUL CEMETERY	76	F3
SCHOENER WALD 1	67	E8	SONIC BULVERDE	39	A7	SULLINGER	59	E8
SCHOENER WALD 1	75	E1	SONIC DRIVE IN CANYON LAKE	19	D5	SUMMER HOME ADDITION	70	D4
SCHOENTHAL RANCH 1	67	B8	SONIC DRIVE IN SH 46 EAST	71	B5	SUMMER HOME ADDITION 2	70	D4
SCHOENTHAL RANCH 1	75	B1	SOPHIENBURG MUSEUM	70	D5	SUMMERHILL CONDOMINIUMS	70	F3
SCHOENTHAL RANCH 2	67	D8	SOUTH BANK 1	71	B8	SUMMERHILL CONDOMINIUMS	71	A3
SCHOENTHAL RANCH 2	75	D1	SOUTH BANK 1	79	A1	SUMMERWOOD 1	70	F3
SCHOENTHAL RANCH 3	67	D8	SOUTH BANK 2	71	B8	SUMMERWOOD 2	70	F3
SCHOENTHAL RANCH 4	67	D8	SOUTH BANK 3	71	A8	SUMMERWOOD 4	70	F3
SCHOENTHAL RANCH 4	75	D1	SOUTH BANK 3	79	A1	SUMMERWOOD 4	71	A3
SCHOENTHAL RANCH 5	75	D1	SOUTH BANK 4	71	A8	SUMMERWOOD 5	70	F3
SCHRIEWER	71	D5	SOUTH BANK 4	79	A1	SUMMERWOOD 6	70	F4
SCHUBERT	67	C3	SOUTH BANK 5	71	A8	SUMMERWOOD 7	70	F3
SCHUETZ	78	B1	SOUTH BANK 5	79	A1	SUMMERWOOD 8	70	F3
SCHUETZ 2	76	C4	SOUTH BANK 6	71	A8	SUMMERWOOD EAST 1	70	F3
SCHWAB	71	B4	SOUTH BANK 7	71	A8	SUMMERWOOD EAST 1	71	A3
SCHWAB ROAD	76	D5	SOUTH BANK 7	79	A1	SUMMERWOOD EAST 2	71	A2
SCOTTS LOTS	70	B4	SOUTH BANK 8	71	A8	SUMMERWOOD OFFICE PARK 1	70	F3
SECURITY STATE BANK AND TRUST BULVERDE	52	F7	SOUTH BANK 8	79	A1	SUMMERWOOD OFFICE PARK 2	70	F3
SEIDEL STORAGE	69	E6	SOUTH WEST ADDITION TO NEW BRAUNFELS	70	D3	SUMMIT (THE) 1	31	E8
SEIDELS	71	D6	SOUTH FORK	77	D2	SUMMIT (THE) 1	44	E1
SERENE ESTATES	32	E8	SOUTHLAND ADDITION	70	B8	SUMMIT (THE) 2	31	F8
SERENE ESTATES	45	E1	SOUTHSTAR AT SPENCER LAND RIGHT OF WAY	61	B1	SUMMIT (THE) 2	32	A8
SERENITY OAKS 1	16	C7	SOUTHWEST NEW BRAUNFELS	70	C6	SUMMIT (THE) 2	44	F1
SERENITY OAKS 2	16	B7	SOUTHWOODS	70	A8	SUMMIT (THE) 3	31	F7
SERENITY OAKS 3	16	B8	SPANISH ACRES	70	F4	SUMMIT (THE) 3	32	A8
SERENITYS HILLSIDE	41	F4	SPONENBERG	7	A8	SUMMIT (THE) 8	44	E1
SETTERFELD ESTATES 1	48	F5	SPONENBERG	11	A1	SUMMIT CENTER	70	B7
SETTERFELD ESTATES 1	49	A5	SPORTSMAN HEIGHTS	71	C3	SUMMIT ESTATES AT FISCHER TEXAS (THE) 1	11	C3
SETTERFELD ESTATES 1A	48	F6	SPRING BRANCH ACRES	38	B6	SUMMIT ESTATES AT FISCHER TEXAS (THE) 2	11	D2
SETTERFELD ESTATES 1A	49	A6	SPRING BRANCH ESTATES 1	25	D8	SUMMIT EXTENSION 10	44	E1
SETTERFELD ESTATES 2	49	A6	SPRING BRANCH MAIN POST OFFICE	26	C1	SUMMIT EXTENSION 4	44	F1
SETTERFELD ESTATES 3	49	A5	SPRING BRANCH MEADOWS 1	15	C7	SUMMIT EXTENSION 4	45	A2
SETTERFELD ESTATES 4	49	A6	SPRING BRANCH MEADOWS 2	15	B6	SUMMIT EXTENSION 5	31	F8
SETTLEMENT AT GRUENE 1	59	E8	SPRING BRANCH MEADOWS 3	15	B7	SUMMIT EXTENSION 5	32	A8
SETTLEMENT AT GRUENE 2	59	E7	SPRING MOUNTAIN 1	31	B3	SUMMIT EXTENSION 5	44	F1
SETTLEMENT AT GRUENE 3	59	D7	SPRING MOUNTAIN 2	31	C4	SUMMIT EXTENSION 5	45	A1
SETTLEMENT AT GRUENE 4	59	D8	SPRING MOUNTAIN 3	31	C3	SUMMIT EXTENSION 6	32	A8
SHADE TREE DELL	70	E1	SPRING MOUNTAIN 4	31	C2	SUMMIT EXTENSION 6	45	A1
SHADOW HILLS	69	B4	SPRING MOUNTAIN 5	31	C2	SUMMIT EXTENSION 7	32	B8
SHADOW PARK 1	70	E7	SPRING MOUNTAIN 6	31	B2	SUMMIT EXTENSION 7	45	B1
SHADOW PARK 2	70	E7	SPRING OAKS ESTATES 1	38	C8	SUMMIT EXTENSION 9	44	F1
SHADOW PARK 3	70	E7	SPRING OAKS ESTATES 1	52	C1	SUMMIT EXTENSION 9	45	A1
SHADOW RIDGE ESTATES	28	F7	SPRING OAKS ESTATES 2	38	C8	SUMMIT NORTH (THE) 1	11	B5
SHADY VALE 2	29	C8	SPRING OAKS ESTATES 2	52	C1	SUMMIT NORTH (THE) 2	11	B5
SHADY VALE 3	29	C8	SPRING OAKS ESTATES 3	38	C8	SUMMIT NORTH (THE) 3	11	A5
SHAMROCK HILLS	30	B7	SPRINGS AT REBECCA CREEK (THE) 1	16	C5	SUMMIT NORTH (THE) 4	11	A6
SHEFMAN SCHUETZ	76	F4	SPRINGS AT REBECCA CREEK (THE) 2	16	C4	SUMMIT NORTH (THE) 5	10	F6
SHEFMAN SCHUETZ	77	A4	SPRINGS AT REBECCA CREEK (THE) 2A	16	C2	SUMMIT NORTH (THE) 5	11	A6
SHEPHERD HILL 1	30	D8	SPRINGS AT REBECCA CREEK (THE) 3	16	B3	SUN VALLEY	69	F7
SHEPHERD HILL 2	30	D8	SPRINGS AT REBECCA CREEK (THE) 3A	16	B3	SUN VALLEY	70	A7
SHEPHERDS GLEN	78	E3	SPRINGS AT REBECCA CREEK (THE) 4	16	B5	SUN VALLEY 2	69	F7
SHEPHERDS RANCH 1	37	F8	ST ANDREWS BY THE WOODLANDS	29	E6	SUN VALLEY VILLAGE	39	F4
SHEPHERDS RANCH 1	38	A8	ST PAUL LUTHERAN CHURCH	70	C5	SUN VALLEY VILLAGE	40	A5
SHEPHERDS RANCH 2	37	F8	STAFFORD	52	F6	SUN VALLEY VILLAGE 2	26	F8
SHEPHERDS RANCH 2	51	E1	STAFFORD	53	A6	SUN VALLEY VILLAGE 2	27	A8
SHEPHERDS RANCH 3	37	E8	STALLION ESTATES 1	8	E8	SUN VALLEY VILLAGE 2	39	F2
SHEPHERDS RANCH 4	37	D8	STALLION ESTATES 2	8	F8	SUN VALLEY VILLAGE 2	40	A2
SHEPHERDS RANCH 4	51	E1	STALLION ESTATES 3	8	F8	SUNBELT NEW BRAUNFELS CITY PARK	77	A1
SHEPHERDS RANCH 5	37	D8	STALLION ESTATES 4	8	F7	SUNBURST RANCH 1	29	E8
SHEPHERDS RANCH 5	51	D1	STALLION ESTATES 4	9	A7	SUNBURST RANCH 1	42	E1
SHOPPING PLAZA 1	70	E6	STALLION ESTATES 5	8	F7	SUNDANCE	60	A8
SHOPSMART OF SAN ANTONIO	77	B3	STALLION ESTATES 6	9	A7	SUNDANCE 2	60	B7
SHORE POINT 1	28	F2	STALLION SPRINGS 1	12	C7	SUNG	71	D4
SHORE POINT 1	29	A2	STALLION SPRINGS 2	12	C8	SUNGATE 1	78	D1
SHULTZ	70	F6	STALLION SPRINGS 3	12	C6	SUNGATE 2	78	D1
SIERRA II	67	B2	STANLEY SQUARE	29	D8	SUNGATE 3	78	D2
SIERRA II 2	56	A8	STAR OF TEXAS STORAGE AND AUTO	71	F8	SUNGATE 4	78	D2
SIERRA II 2	67	A1	STARLIGHT TERRACE 1	70	A6	SUNGATE 5	78	D2
SIESTA VILLAGE	66	E4	STARLIGHT TERRACE 2	70	A6	SUNGATE 6A	78	D2
SILOS (THE) 1	78	F4	STARTZ 1	29	D8	SUNGATE 6B	78	D2
SILOS (THE) 2	78	F4	STATE BANK AND TRUST FM 2252	74	E8	SUNGATE 6C	78	D2
SILOS (THE) 3	78	F4	STAUFFER PARKWAY	15	C2	SUNGATE 7A	78	E3
SILVER HILLS 1	35	E8	STIRM	51	F6	SUNGATE 7B	78	D2
SILVER HILLS 1	49	E1	STONE CREEK RV PARK	75	D8	SUNGATE 8	78	D3
SIMON	70	A3	STONE CREEK RV PARK	83	D1	SUNGATE COMMERCIAL	78	D1
SINGING HILLS 1	39	B6	STONE GATE 1	71	D6	SUNNY SIDE TERRACE 1	30	D2
SINGING HILLS 2	39	B6	STONE GATE 2	71	D5	SUNRISE COUNTRY ESTATES	26	C7
SINGING HILLS 3	39	B5	STONE GATE 3	71	D5	SUNSET TERRACE	30	E2
SINGING HILLS 4	39	B6	STONE GATE 4	71	E5	SWART	74	E6
SINGING HILLS 5	39	B6	STONE HOLLOW	12	B5	SWOBODA	74	B7
SIR GERALD 1	70	D7	STONEFIELD	51	C5	SYSCO CENTRAL TEXAS	76	D5
SIR GERALD 2	70	D7	STONEFIELD 2	51	C6			
SIR GERALD 3	70	D7	STONE CLIFF 1	54	A2			
SKY VUE ACRES	69	B3	STONE CREEK 1	40	F7	-- T --		
SKYLINE ACRES 1	30	F7	STONE CREEK 1	41	A7			
SKYLINE ACRES 1	31	B7	STONE CREEK 2	40	F7	T BAR M RANCH COMMERCIAL	69	A1
SKYRIDGE	54	D7	STONE CREEK 3	40	E6	T BAR M RANCH ESTATES 1	69	B2
SMITH AND GASS	61	B7	STONE CREEK II 1	40	E8	T BAR M RANCH ESTATES 2	69	A2
SMITH RANCH 1	27	F8	STONE CREEK II 1	54	E1	TALISMAN ESTATES	58	A7
SMITH RANCH 1	28	A8	STONE CREEK II 2	40	D8	TAMARACK SHORES 1	18	F5
SMITH RANCH 1	41	B1	STONE CREEK II 2	54	D1	TAMARACK SHORES 1	19	A5
SMITH RANCH 2	28	A8	STONE CREEK II 3	54	F2	TAMARACK SHORES 2	18	F4
SMITHSON VALLEY FAMILY MEDICINE	40	F3	STONE CREEK II 3	55	A2	TAMARACK SHORES 2	19	A4
SMOKEHILL 1	71	A4	STONE RIDGE 1	53	F2	TANAMARA	40	F1
SMOKEHOUSE	71	A4	STONE RIDGE 1	54	A2	TANAMARA	41	A1

	Page	Grid		Page	Grid		Page	Grid
TANAMARA 2	40	F1	TROPHY OAKS 3	74	F6	VILLAGE SHORES 3	30	D6
TANAMARA 2	41	A1	TROPHY OAKS 3A	74	F6	VINEYARD AT GRUENE (THE) 1	59	F7
TANGLEWOOD FOREST	70	A2	TROPHY OAKS 3B	74	F7	VINEYARD AT GRUENE (THE) 1	60	A7
TANGLEWOOD FOREST 2	70	A2	TWIN CREEKS 1	53	F7	VINEYARD AT GRUENE (THE) 2	59	F8
TANGLEWOOD SHORES	18	D5	TWIN CREEKS 1	54	A7	VINEYARD AT GRUENE (THE) 2	60	A7
TECHNOS CORP	83	B2	TWIN CREEKS 2	53	F7	VINTAGE OAKS AT THE VINEYARD 1	42	E8
TEINERT ESTATES LOT 1	69	F6	TWIN CREEKS 3	53	F8	VINTAGE OAKS AT THE VINEYARD 1	56	D1
TEINERT ESTATES LOT 2	69	F6	TWIN CREEKS 3	54	A8	VINTAGE OAKS AT THE VINEYARD 10	42	D5
TEINERT ESTATES LOT 5	69	E6	TWISTED OAKS	74	C5	VINTAGE OAKS AT THE VINEYARD 11	42	B5
TEINERT ESTATES LOT 6	69	F6	TWISTED OAKS 2	74	C6	VINTAGE OAKS AT THE VINEYARD 12	42	C8
TEINERT ESTATES LOT 7	69	F6	TWO WAY LAND NB1 1	77	B3	VINTAGE OAKS AT THE VINEYARD 12	56	C1
TEINERT ESTATES LOTS 3 AND 4	69	E6	TYE PRESTON MEMORIAL LIBRARY	31	A5	VINTAGE OAKS AT THE VINEYARD 13	56	E2
TERRITORY PASS 1	61	B8				VINTAGE OAKS AT THE VINEYARD 14	42	C8
TERRITORY PASS 2	61	B7	-- U --			VINTAGE OAKS AT THE VINEYARD 14	56	C1
TERRITORY PASS 3	61	A7				VINTAGE OAKS AT THE VINEYARD 15	56	E2
TEXAS COUNTRY ESTATES 1	45	E6				VINTAGE OAKS AT THE VINEYARD 16	42	E5
TEXAS COUNTRY ESTATES 2	45	E5	UECKER TRACT 1	53	A7	VINTAGE OAKS AT THE VINEYARD 17	56	F1
TEXAS CURB CUT	75	F7	UECKER TRACT 2	53	A7	VINTAGE OAKS AT THE VINEYARD 18	56	E2
TEXAS TACK AND TRAILER	76	B7	UPF SCHERTZ	75	D7	VINTAGE OAKS AT THE VINEYARD 19	43	A8
TEXSTAR BANK	70	F2	UNICORN HEIGHTS	70	D6	VINTAGE OAKS AT THE VINEYARD 19	56	F2
THOMAS FINK	59	F7	UNICORN HEIGHTS EXTENSION 4	70	D7	VINTAGE OAKS AT THE VINEYARD 19	57	A1
THORN HILL	60	A6	UNICORN HEIGHTS NW EXTENSION	70	D6	VINTAGE OAKS AT THE VINEYARD 2	42	D7
THRASHER	77	D1	UNICORN HEIGHTS SECOND EXTENSION	70	D6	VINTAGE OAKS AT THE VINEYARD 2	56	E1
THUNDER CANYON	31	F2	UNICORN HEIGHTS THIRD EXTENSION	70	D6	VINTAGE OAKS AT THE VINEYARD 20	43	B8
THUNDER CANYON	32	A2	UNITY	71	A2	VINTAGE OAKS AT THE VINEYARD 20	57	B1
THUNDER CANYON 2	31	F2	UPTOWN PLAZA	70	F2	VINTAGE OAKS AT THE VINEYARD 21	56	F2
THUNDER CANYON 2	32	A1	URBAN HEIGHTS	71	F7	VINTAGE OAKS AT THE VINEYARD 22	42	F8
TIERRA OIL COMPANY	52	E6	USA OFFICE AND INDUSTRIAL PARK	60	C7	VINTAGE OAKS AT THE VINEYARD 22	56	F1
TILLER	71	B4				VINTAGE OAKS AT THE VINEYARD 22	57	A1
TIM WORD 1	68	B4	-- V --			VINTAGE OAKS AT THE VINEYARD 23	43	C7
TIMBER RIDGE 1	68	F4				VINTAGE OAKS AT THE VINEYARD 24	56	E3
TIMBER ROCK	57	E1	V J OTT	77	E2	VINTAGE OAKS AT THE VINEYARD 25	42	F8
TIMMERMANN	71	C3	V J OTT 2	77	E2	VINTAGE OAKS AT THE VINEYARD 25	43	A8
TIMMERMANN 1976	71	F3	VALERO ESTATES 1	15	F1	VINTAGE OAKS AT THE VINEYARD 25	56	F1
TIMMERMANN 1976	72	A3	VALERO ESTATES 2	15	E2	VINTAGE OAKS AT THE VINEYARD 25	57	A1
TIMMERMANN CLARENCE	71	E3	VALIRA HEIGHTS	71	D4	VINTAGE OAKS AT THE VINEYARD 26	43	C8
TIMMERMANN ESTATES	69	E7	VALLEY OAKS	30	D8	VINTAGE OAKS AT THE VINEYARD 3	56	C2
TITAN INDUSTRIAL NB PARK 1	60	F8	VALLEY VIEW	30	F7	VINTAGE OAKS AT THE VINEYARD 4	42	F8
TITAN INDUSTRIAL NB PARK 1	71	F1	VAN DYKE HILLS	49	D2	VINTAGE OAKS AT THE VINEYARD 4	56	F1
TITAN INDUSTRIAL NB PARK 2	60	F8	VANN	70	C5	VINTAGE OAKS AT THE VINEYARD 5	56	C2
TITAN INDUSTRIAL NB PARK 2	71	F1	VANTAGE AT NEW BRAUNFELS	71	C3	VINTAGE OAKS AT THE VINEYARD 6	42	C8
TITAN INDUSTRIAL NB PARK 3	60	F8	VBM NEW BRAUNFELS	71	C1	VINTAGE OAKS AT THE VINEYARD 6	56	C1
TITAN INDUSTRIAL NB PARK 3	71	F1	VERAMENDI 1-1	58	E8	VINTAGE OAKS AT THE VINEYARD 7	56	D3
TITAN INDUSTRIAL NB PARK HOLCAN DRIVE	60	F8	VERAMENDI 1-1	69	E1	VINTAGE OAKS AT THE VINEYARD 8	42	D6
TITAN INDUSTRIAL NB PARK HOLCAN DRIVE	71	F1	VERAMENDI 1A-1	58	E8	VINTAGE OAKS AT THE VINEYARD 9	42	B6
TITAN INDUSTRIAL PARK SELMA	82	F3	VERAMENDI 1A-1	69	E1	VISTA HILLS 1	78	A1
TITAN INDUSTRIAL PARK SELMA 2	82	E3	VERAMENDI PRECINCT 13 U1	58	E8	VISTA HILLS 2	78	A1
TOM CREEK ACRES RIGHT OF WAY DEDICATION	29	A7	VERAMENDI PRECINCT 13 U2	69	E1	VISTA HILLS 3	78	B1
TOM CREEK HILLS 1	28	F7	VERAMENDI PRECINCT 13 U3	69	E1	VISTA HILLS 4	78	A1
TOM CREEK HILLS 1	29	A8	VERAMENDI PRECINCT 13 U4	58	E8	VISTAS AT MOUNTAIN SPRINGS RANCH (THE) 1	40	F3
TOM CREEK HILLS 2	28	E8	VERAMENDI PRECINCT 15A U1	58	E8	VISTAS AT MOUNTAIN SPRINGS RANCH (THE) 1	41	A2
TOM CREEK HILLS 2	41	F1	VERAMENDI PRECINCT 15A U2	58	E8	VOIGT ESTATE 1	70	A4
TORREY ACRE	70	D1	VERDE ENTERPRISE BUSINESS PARK 13	82	F3	VOIGT ESTATE 2	70	A4
TOWN CREEK 1	70	B5	VERDE ENTERPRISE BUSINESS PARK 14A	82	F3	VOSS FARMS 1	78	D2
TOWN CREEK 2	70	B4	VERDE ENTERPRISE BUSINESS PARK 14A	83	A3	VOSS FARMS 2	78	D2
TOWN OF GRUENE	59	F7	VERDE ENTERPRISE BUSINESS PARK 14B	82	F3	VOSS FARMS 3	78	D2
TOWN OF GRUENE	60	A7	VERDE ENTERPRISE BUSINESS PARK 14B	83	A3	VOSS FARMS 4A	78	D3
TOWNE VIEW ESTATES 1	78	D1	VERDE ENTERPRISE BUSINESS PARK 16	82	F3	VOSS FARMS 4B	78	D3
TOWNE VIEW ESTATES 2	78	D1	VERDE ENTERPRISE BUSINESS PARK 16	83	A3	VOSS FARMS 5	78	C3
TOWNE VIEW ESTATES 3	78	D1	VESTAL 1	83	B1	VOSS FARMS 6	78	D3
TOWNE VIEW ESTATES 4	78	D2	VESTAL 1A	83	B1	VOSS FARMS 7	78	D3
TOWNE VIEW ESTATES 5	78	E2	VILLA AT GARDEN RIDGE (THE)	74	F8	VOSS FARMS 8	78	D3
TOWNE VIEW ESTATES COMMERCIAL 1	78	D1	VILLA AT GARDEN RIDGE (THE)	75	A8	VOSS FARMS RISING SUN	78	D3
TOWNVIEW EAST 1	78	E2	VILLA RIO	70	F6	VOSS FARMS SCHOOL	78	D3
TOWNVIEW EAST 2	78	E2	VILLA RIO	71	A6			
TOWNVIEW EAST 3A	78	E2	VILLA SERENA	70	F7	W M L	76	F4
TOWNVIEW EAST 3B	78	E2	VILLAGE AT AVERY PARK (THE)	80	B2	W M L	77	A4
TRAILER VILLAGE 1	31	C7	VILLAGE AT CLEAR SPRINGS (THE) 1	71	F8	WAGGENER RANCH 1	41	F5
TRANQUILITY PARK 1	18	E3	VILLAGE AT CLEAR SPRINGS (THE) 1	72	A8	WAGGENER RANCH 1	42	A5
TRANQUILITY PARK 2	18	E4	VILLAGE AT CLEAR SPRINGS (THE) 2	71	F8	WAGGENER RANCH 2	41	F4
TRANQUILITY PARK 3	18	E5	VILLAGE AT CLEAR SPRINGS (THE) 2	72	A8	WAGGENER RANCH 2	42	A3
TRAVEL MART STORE NO 10428	39	B7	VILLAGE AT CLEAR SPRINGS (THE) 3	71	F8	WAGGENER RANCH 3	42	B3
TRI ACRES	60	A6	VILLAGE AT CLEAR SPRINGS (THE) 3	72	A8	WALD INDUSTRIAL PARK	69	E6
TRI CITY	60	B8	VILLAGE AT CLEAR SPRINGS (THE) 4	72	A8	WALD ROAD SERVICE CENTER	69	C8
TRI COUNTY	70	B5	VILLAGE AT CLEAR SPRINGS COMMERCIAL (THE) 1	71	F8	WALLHOEFFER ESTATES	59	F8
TRI COUNTY 502	83	A2	VILLAGE AT CLEAR SPRINGS COMMERCIAL (THE) 2	71	F8	WALLHOEFFER ESTATES	60	A8
TRI COUNTY 505	83	A2	VILLAGE AT CLEAR SPRINGS COMMERCIAL (THE) 2	72	A8	WALMART	60	E7
TRI COUNTY BUSINESS AND INDUSTRIAL PARK 2	83	A3	VILLAGE AT CLEAR SPRINGS COMMERCIAL (THE) 2	72	A8	WALNUT COMMERCIAL	70	A4
TRI COUNTY BUSINESS AND INDUSTRIAL PARK 3	83	B3	VILLAGE AT GRUENE	59	E7	WALNUT ESTATES 1	70	C7
TRI COUNTY DEVELOPMENT PARK	83	A2	VILLAGE GREEN 1	69	F5	WALNUT ESTATES 10	70	E7
TRI COUNTY VETERINARIAN CLINIC	83	B2	VILLAGE GREEN 1	70	A5	WALNUT ESTATES 11	70	E7
TRIESCH	69	E7	VILLAGE GREEN 2	69	F5	WALNUT ESTATES 12	70	D7
TRIESCH 2	69	E7	VILLAGE GREEN 2	70	A5	WALNUT ESTATES 13	70	E7
TRINITY ACRES	15	F2	VILLAGE GREEN 3	69	F5	WALNUT ESTATES 14	70	E7
TRIPLE PEAK RANCH ESTATES 1	30	E7	VILLAGE GREEN 3	70	A5	WALNUT ESTATES 15	70	D7
TRIPLE PEAK RANCH ESTATES 2	30	D7	VILLAGE GREEN 4	70	A5	WALNUT ESTATES 2	70	D7
TRIPLE PEAK RANCH ESTATES 3	30	D6	VILLAGE OAKS	29	F8	WALNUT ESTATES 3	70	D7
TRIUMPHANT LUTHERAN CHURCH	74	C6	VILLAGE OAKS	30	A8	WALNUT ESTATES 4	70	D7
TROPHY OAKS 1	74	F6	VILLAGE OAKS 2	30	A8	WALNUT ESTATES 5	70	D7
TROPHY OAKS 2	74	F6	VILLAGE OAKS 3	30	A8	WALNUT ESTATES 5A	70	D7
TROPHY OAKS 2A	75	A6	VILLAGE OAKS 4	30	A8	WALNUT ESTATES 5B	70	D7
TROPHY OAKS 2A	74	F7	VILLAGE OAKS 4	43	A1	WALNUT ESTATES 6	70	D7
TROPHY OAKS 2B	75	A6	VILLAGE ROYAL 1	69	F5	WALNUT ESTATES 7	70	E7
TROPHY OAKS 2B	74	F6	VILLAGE ROYAL 2	69	F5	WALNUT ESTATES 8	70	D7
TROPHY OAKS 2C	74	F6	VILLAGE SHORES 1	30	D6	WALNUT ESTATES 9	70	D7
TROPHY OAKS 2D	75	A6	VILLAGE SHORES 2	30	D6	WALNUT HEIGHTS 1	70	B5
TROPHY OAKS 2E	74	F6						
TROPHY OAKS 2E	75	A6						

Named Streets

-- A --

AARON LN	70	A8	ALDERS GATE	83	F6	ANNES TRL	34	F4
ABACUS CT	83	F1	ALEMAN WAY	51	D6	ANSLEY FOREST RD	37	B8
ABBEVILLE DR	83	A6	ALEXANDER AVE	71	C3	ANSLEY HOME AVE	51	B1
ABBEY RD	75	F5	ALFORD DR	10	D2	ANSLEY RIDGE TRL	37	C8
ABBEY RD	76	A6	ALGERITA LN	38	F6	ANSLEY RIDGE TRL	51	C2
ABEL'S WAY	32	C4	ALGO ADEMAS	64	C8	ANTELOPE	16	E8
ABELIA	56	F3	ALICE DR	69	B1	ANTELOPE	27	E1
ABENS	60	D5	ALLDELL WAY	63	B1	ANTELOPE HILL	73	B5
ABERCORN	83	C6	ALLEGHENY CT	22	C3	ANTHEM LN	77	F2
ABIGAIL LN	78	D3	ALLEGRO CRK	73	A4	ANTIGUA CV	59	E4
ABODAR TRL	10	C6	ALLEGRO EDGE	39	A6	ANTLER DR	8	D8
ACACIA GROVE	52	C5	ALLEMANIA DR	58	B8	ANTLER DR	15	E1
ACACIA PASS	52	B5	ALLEN AVE	70	C2	ANTLER DR	83	C5
ACACIA PKWY	25	F5	ALLEN VIEW DR	42	B2	ANTLER MEADOW	48	F4
ACACIA PKWY	26	B7	ALLEN'S BEND DR	71	F8	ANTLER OAK	48	F5
ACACIA VISTA	53	D3	ALLER	60	C5	ANTLER OAK	49	A5
ACATENO	81	F8	ALLISON DR	70	D8	ANTLER PASS	53	F4
ACE RANCH ST	71	E5	ALLISON DR	78	C1	ANTONIA	47	E5
ACE TRL	56	F1	ALLISON LN	22	A2	APACHE DR	71	C5
ACE TRL	57	A1	ALLWOOD DR	81	B7	APACHE FOREST	74	B6
ACKER RD	14	B8	ALNWICK PARK	37	A6	APACHE LEDGE	83	F6
ACKER RD	23	F1	ALONDRA LN	17	A3	APACHE MOON	15	D4
ACKER RD	24	C2	ALPINE CT	16	F2	APEX AVE	46	C8
ACKER RD	25	A1	ALPINE LN	80	D6	APEX AVE	60	C1
ACME RD	61	C2	ALPINE POND	63	A6	APG LN	69	C8
ACORN COVE DR	70	C1	ALS DR	31	E6	APOLLO DR	29	C1
ACORN DR	70	B1	ALSACE	42	C6	APPALACHIAN TRL	22	B5
ACORN PLACE	82	F7	ALSTER	60	C5	APPALACHIAN TRL	32	F8
ACQUEDOTTO	42	E7	ALTA CIR	58	E8	APPALACHIAN TRL	33	A8
ACROPOLIS DR	82	D8	ALTA PUERTA	81	C5	APPALACHIAN TRL	45	F1
ADALINE WAY	83	D7	ALTA VISTA LN	19	C4	APPALOOSA DR	12	C6
ADAM'S WAY	32	D4	ALTAMIRANO	81	F8	APPALOOSA OAK	82	B5
ADAM ST	80	B3	ALTGELT LN	69	E8	APPELLATION	42	E7
ADAMS RD	51	B4	ALTHEA	56	F3	APRICOT	19	B3
ADDIMACK DR	66	D2	ALTO CEDRO	63	E7	APRIL DR	19	E6
ADDSTINE LN	60	F6	ALTO LAGO	28	B3	APSLEY PARK	37	A6
ADDSTINE LN	61	A6	ALTON BLVD	82	B6	AQUATIC CIR	70	C3
ADELIN LN	51	E1	ALTON LOOP	80	A2	ARABIAN LN	12	C7
ADELIN WAY	72	C7	ALTWEIN LN	79	C7	ARABIAN WAY	8	F8
ADIOS TRL	58	D8	ALVEDA	81	F8	ARAGON CT	29	C6
ADOLPH CIR	70	D8	ALVES LN	71	D4	ARANCIONE AVE	81	D8
ADONIS	82	D8	ALVIN CIR	70	D8	ARANSAS PASS	78	D2
ADRIATIC	82	E8	ALVINS WAY	39	E8	ARAPAHO WAY	63	F8
ADRIATICO	42	D6	ALVINS WAY	53	E1	ARBOR CIR	69	F3
ADVANTAGE DR	71	B5	ALYDAR CIR	48	C8	ARBOR DAWN LN	83	E7
ADYSON RIDGE DR	51	D3	ALYSIA CIR	80	A3	ARBOR FALLS	48	F7
AEGEAN WAY	82	C7	ALYSSA WAY	69	C1	ARBOR FALLS	49	A7
AESOP LN	82	D8	AMALFI PARK	81	F7	ARBOR HILLS	60	D6
AFFIRMED DR	48	F8	AMANDA	30	B5	ARBOR OAK LN	11	B5
AGARITA CIR	35	E2	AMARYLLIS	77	A3	ARCADIA DR	19	A5
AGARITA CIR	83	E5	AMBER ARC	70	B1	ARCADIA DR	82	C6
AGARITA DR	11	E6	AMBER DR	19	E6	ARCADIA PARK	81	A4
AGARITA DR	16	E8	AMBER SKY	63	D7	ARCHER BLVD	77	F2
AGARITA MIST	49	A6	AMBER VW	63	E4	ARCHER PASS	76	E7
AGARITA TRL	59	E6	AMBERLY CT	82	B5	ARCHWOOD	16	B6
AGARITAVILLE	26	E1	AMERICAN BLVD	70	D2	ARCTIC WARBLER	78	D3
AGAVE CT	16	C7	AMERICAN FLAG	83	F1	ARENDES DR	58	B8
AGAVE FLATS DR	60	B8	AMETHYST	71	D6	ARENDES DR	69	B1
AGAVE FLATS DR	71	B1	AMISTAD PASS	81	C5	ARGYLE PARK	37	B6
AGAVE SPINE	73	A4	AMMANN RD	48	D1	ARID	20	F3
AGNES AVE	71	F4	AMMANN RD	49	A3	ARID	21	A3
AGOLD DOWNHILL	37	C6	AMULET DR	58	A7	ARIES	82	C7
AGORA PKWY	82	B8	AMY AVE	71	A1	ARISTOTLE	82	C8
AGUA DULCE	80	B7	AMY LN	81	C8	ARMADILLO LN	19	A5
AGUA VERDE	80	B7	ANCESTRAL TRL	52	F8	ARMORY DR	70	B7
AGUAYO	17	C8	ANCIENT AVE	73	A6	ARNDT RD	71	E8
AHAVA	64	C8	ANDALUSIA	28	A3	ARNOLD DR	19	D2
AHERN CREEK DR	38	E4	ANDERSON DR	39	F5	ARROW FLINT	51	C4
AIRLINE DR	18	E7	ANDERSON DR	40	A5	ARROW RDG	76	F6
AIRPORT RD	72	C3	ANDITO	64	C8	ARROW VISTA	76	F6
AJUGA	64	B7	ANDORA DR	80	C1	ARROW VISTA	77	A6
AKIN BAYOU	73	B5	ANDRE	83	D6	ARROWHEAD DR	31	A6
AKIN CIR	73	C4	ANDREW LOW	83	C6	ARROWHEAD RDG	52	C4
AKIN DOE	73	B4	ANDREW RUN	28	F2	ARROWWOOD	81	B8
AKIN ELM	73	C4	ANGEL TRUMPET CT	71	B1	ARROWWOOD PLACE	74	F8
AKIN FAWN	73	B4	ANGELES CT	28	C2	ARROWPOINT ST	28	E6
AKIN GATE	73	B4	ANGELICA VISTA	29	B7	ARROYO	80	B8
AKIN GLEN	73	B4	ANGELINA DR	78	F2	ARROYO DEL SOL	60	E5
AKIN HTS	73	B4	ANGELIQUE	81	A5	ARROYO DEL SOL	83	D5
AKIN NOOK	73	C4	ANGELRODT	58	C8	ARROYO DORADO	60	D5
AKIN PATH	73	B4	ANGELS DR	76	B8	ARROYO DORADO	83	D5
AKIN PLACE	73	C4	ANGELS HILL RD	38	E5	ARROYO LOMA	60	D5
AKIN QUAY	73	C4	ANGOLO	42	E6	ARROYO LOMA	83	D5
AKIN RUN	73	B4	ANGORA DR	81	A7	ARROYO LUIS	39	C8
AKIN SONG	73	C4	ANGORA TRL	83	B6	ARROYO LUIS	53	D1
AKIN STROLL	73	B4	ANGOSTURA BLVD	73	A5	ARROYO SECO	60	D5
AKIN TOWN	73	B4	ANGUS DR	81	A8	ARROYO SECO	83	D5
ALAMO DERBY	82	A5	ANGUS PASS	53	B4	ARROYO SIERRA	60	D5
ALAMO LN	8	D1	ANGUS TRL	16	D5	ARROYO SIERRA	83	D5
ALAMO PKWY	82	F4	ANHALT CV	71	B3	ARROYO VERDE	60	D5
ALBERT ST	70	E2	ANHALT DR	71	A3	ARROYO VERDE	83	D5
ALBRECHT LN	82	E6	ANHALT RANCH	56	A2	ARROYO WAY	29	A5
			ANHALT RD	38	A5	ARTHUR CT	17	D8
			ANN ST	80	A3	ARTILLERY DR	18	E8
			ANNA LEE DR	78	C1	ASBURY CT	71	B8
			ANNABELLE AVE	37	A8	ASCENSION DR	54	D7
			ANNABELLE AVE	51	A2	ASCOT AVE	40	C1
			ANNAS WAY	81	D8	ASH JUNIPER DR	45	B6
			ANNE LOUISE DR	71	C5	ASH LN	82	E6

	Page Grid		Page Grid		Page Grid			
BLACK GOLD CT	52	F5	BOBOLINK DR	70	F6	BRIDLE TRL	56	F3
BLACK HAWK TRL	71	C2	BODE CIR	74	F6	BRIDLEGATE CIR	22	F8
BLACK HORSE	76	B8	BODIAM PARK	37	A6	BRIDLEGATE DR	54	B6
BLACK LARK	78	C3	BOEING CORNER	83	F6	BRIDLEWOOD	46	C4
BLACK OAK DR	30	A7	BOENIG DR	71	E8	BRIDLEWOOD RANCHES DR	22	E7
BLACK OAK DR	83	D6	BOGEN RD	67	A4	BRIDLEWOOD RANCHES DR	33	F1
BLACK PINE	83	C6	BOGI ST	11	C7	BRIGGS DR	80	B1
BLACK WALNUT	53	E3	BOLD CYPRESS	83	E5	BRIGHT SKIES	63	F7
BLACKBIRD DR	17	C2	BOLD FORBES CIR	48	C8	BRIGHTEN DR	80	B2
BLACKBUCK RDG	42	A3	BOLOGNESE	56	C1	BRIGHTLEAF DR	82	C6
BLACKTAIL DR	80	A2	BONNER BLVD	70	B1	BRINKLEY DR	80	B1
BLAIN CIR	83	F7	BONNIES WAY	78	F3	BRISBANE DR	82	B6
BLAIR PLACE	78	F1	BONNYVIEW DR	29	D6	BRISCOE DR	78	F2
BLAKE WAY	78	E2	BOOKER AVE	70	E2	BRISCOE WAY	53	B5
BLAKELY ST	83	B5	BOOMERANG CT	68	F3	BRITTANY	28	F8
BLAKEVILLE	81	F8	BOONEVILLE AVE	70	C2	BRITTANY	41	F1
BLAKEVILLE	82	A8	BORCHERS BLVD	69	F1	BRITTANY	42	A1
BLANCO RD	37	A7	BORDEAUX BLANC	56	E1	BRITTANY GRACE	71	A8
BLANCO RD	51	B4	BORDEAUX LN	56	E1	BRITTANY GRACE	79	A1
BLANCO RIVER RD	12	F4	BORGFELD RD	83	E8	BROADLEAF	83	C7
BLAZE CT	8	F8	BORMANN DR	67	C8	BROADMOOR DR	70	E7
BLAZE MOON	83	F3	BORWICK LN	82	B6	BROADVIEW CT	16	F2
BLAZE RIDGE BLVD	51	C2	BOSQUE	80	B8	BROADWAY	70	F4
BLAZEWOOD DR	78	E2	BOSQUE RDG	10	C6	BROADWAY	71	A4
BLAZING MEADOW RD	15	B6	BOTTLE BRUSH	64	A7	BROCK ST	31	C6
BLAZING STAR TRL	74	E7	BOTTLE CT	42	C8	BROCKTON DR	70	E7
BLEGANZA	42	B6	BOTTLEBRUSH	56	E2	BROGAN CRK	60	C6
BLEND WAY	56	E1	BOULDER CANYON	63	A7	BROKEN ARROW	15	D5
BLENHHEIM PARK	37	A6	BOULDER OAK DR	57	C4	BROKEN BOW TRL	19	F3
BLOOMSBURY ST	72	C7	BOULDER PASS	81	B5	BROKEN SKI CIR	71	C8
BLOSSOM CT	83	E6	BOULDER RDG	81	A5	BROKEN SPOKE	28	A6
BLUE BIRD DR	69	A4	BOULDER RUN	69	D5	BROKEN SPUR	82	E8
BLUE BONNET HILL CIR	16	D5	BOWHILL GLEN	81	E7	BROKEN STAR DR	80	B1
BLUE BONNET HILL DR	16	D5	BOWIE CV	76	D7	BROKEN WHEEL LN	78	D3
BLUE CLOUD DR	60	E3	BOX CANYON CT	52	F5	BRONZED COPPER	53	A7
BLUE COPPER	53	B8	BOXER BAY	81	E7	BROOK AVE	71	D4
BLUE DUCK	78	D4	BOXER PASS DR	83	C6	BROOK BEND	71	C3
BLUE FOREST DR	83	B5	BOXWOOD LN	15	E1	BROOK BEND	83	F5
BLUE GOOSE	70	B8	BRACHETTO	81	A3	BROOK CANYON	43	C8
BLUE HAVEN	38	E6	BRACKEN CAVE RD	65	E7	BROOK HOLLOW DR	83	E4
BLUE HERON LN	80	C8	BRACKEN CAVE RD	66	A7	BROOK MEADOW	83	F5
BLUE IVY	53	C2	BRACKEN CREEK DR	82	B1	BROOK RDG	48	E1
BLUE JAY DR	60	E5	BRACKEN DR	82	C2	BROOK RUN	83	F4
BLUE LOBELIA	61	A8	BRADBURY DR	79	C3	BROOK SHADOW	83	F4
BLUE MARTIN	53	F6	BRADDOCK AVE	70	D5	BROOK SHIRE	83	F4
BLUE MOON GAIT	82	F7	BRADFIELD CIR	71	C5	BROOK STONE	83	F4
BLUE MOON SPUR	82	F7	BRADLEY ST	32	B8	BROOK VALLEY DR	18	D5
BLUE PT	66	E8	BRADS FLIGHT	18	F5	BROOK VW	83	F4
BLUE PT	74	E1	BRADSTREET	31	C6	BROOK WAY	83	F3
BLUE ROCK	33	D8	BRAE PT	17	E3	BROOKE ASHLEY	71	B6
BLUE SAGE LN	83	F6	BRAEBURN CT	53	B1	BROOKHEAD LN	76	B8
BLUE SAGE RD	57	B1	BRAESWOOD LN	83	F7	BROOKHILL	83	F4
BLUE SKIES DR	53	E5	BRAFORD WAY	53	B5	BROOKHOLLOW	45	F5
BLUE SKY RD	82	B6	BRAHMAN RD	53	B5	BROOKHOLLOW	46	A4
BLUE SPRUCE DR	78	A1	BRAMBLETREE	81	B4	BROOKLINE	76	D7
BLUE STEM RD	71	B1	BRANCH LN	71	A1	BROOKLYNN LN	29	E7
BLUE VIOLET	61	B8	BRAND RD	38	A8	BROOKSIDE DR	16	B2
BLUE VISTA	83	F8	BRAND RD	52	B2	BROOMWEED CIR	10	D8
BLUE WATER DR	30	A5	BRANDENBURG LN	79	D3	BROOMWEED CIR	17	D1
BLUE WILLOW	83	F3	BRANDING IRON	39	D2	BROUGHTON	83	C5
BLUEBELL DR	74	E6	BRANDON OAK	71	D3	BROWN ROCK DR	71	C5
BLUEBERRY RDG	54	A5	BRANDYWINE CV	74	D7	BROYLES LN	38	D7
BLUEBIRD CT	80	D8	BRANDYWINE DR	71	D2	BRUNELLO	42	B6
BLUEBIRD HAVEN	82	A6	BRANGUS DR	81	A7	BRUSH CREEK DR	83	C4
BLUEBIRD RDG	60	E5	BRANTLEY ST	81	C8	BRUSH TRAIL BEND	83	E6
BLUEBONNET AVE	70	F4	BRAUN RD	62	F2	BRUSH TRAIL LN	83	F5
BLUEBONNET AVE	71	A5	BRAUNFELS EAST DR	71	B5	BRUSHY CURVE	57	A1
BLUEBONNET BREEZE	11	B6	BRAVO RD	19	E8	BRUSHY RD	16	C7
BLUEBOTTLE	63	B1	BREEZE PT	20	A4	BRUSHY ROAD CIR	16	C6
BLUEJAY CT	19	C3	BREEZY CV	82	B4	BRYKERWOOD	39	E3
BLUERIDGE DR	29	C2	BREEZY OAK RD	15	B7	BUCH LN	79	F7
BLUERIDGE VW	27	F2	BREMER	41	A6	BUCK LN	52	E6
BLUERIDGE VW	28	A2	BREMER GATE	55	F1	BUCK MEADOW TRL	15	B6
BLUESTEM BEND	60	B5	BREMER ST	82	C2	BUCK MOUNTAIN	82	F7
BLUETHROAT	78	C3	BRENDA LN	18	F2	BUCK RUN PASS	28	E5
BLUEWATER PLACE	17	D5	BRENHAM CIR	78	D1	BUCK TRL	30	B8
BLUEWATER WAY	63	A6	BRENT SPGS	26	C6	BUCKEYE TRL	25	F7
BLUEWOOD DR	81	B8	BRENTWOOD DR	70	A2	BUCKEYE TRL	26	A7
BLUFF CREEK CIR	59	D8	BRESSANI WAY	81	F8	BUCKHAVEN	30	E7
BLUFF CREEK CIR	70	D1	BRETTON PASS	83	C8	BUCKHEAD LN	74	D7
BLUFF END RD	44	D6	BRETZKE LN	59	E4	BUCKHORN DR	28	E5
BLUFF LINE	66	A4	BREVE CIR	42	D8	BUCKINGHAM DR	28	F6
BLUFF RD	12	F5	BREWER RIDGE RD	51	E3	BUCKINGHAM DR	29	A6
BLUFF RIDGE CT	59	D4	BRIAN	28	E8	BUCKSKIN CT	12	C8
BLUFF VIEW DR	16	B5	BRIANNE TRL	8	E8	BUCKSKIN PASS	15	E4
BLUFFSIDE BLVD	82	B6	BRIAR FIELD	77	C4	BUCKSKIN ST	28	F5
BLUFFSIDE DR	59	D8	BRIAR GROVE	60	A7	BUFFALO CRK	57	E2
BLUFFSIDE DR	70	D1	BRIAR KNOLL	77	C4	BUFFALO GROVE	78	A2
BLUSH	42	D7	BRIAR LN	77	C4	BUFFALO GULCH	6	F8
BOB WHITE DR	16	F2	BRIAR MEADOW	77	C4	BUFFALO GULCH	7	B8
BOB WHITE LN	69	A3	BRIAR ST	83	E3	BUFFALO SPRINGS CROSSING	57	F2
BOBBE LN	6	E5	BRIARBEND DR	70	E7	BUFFALO SPRINGS RD	57	E1
BOBBY CLARK DR	19	D4	BRIARMEAD	70	E7	BUFFALO SPRINGS SPUR	57	E1
BOBBY DEAN	78	D1	BRIARWOOD DR	70	A2	BULLFINCH	78	C3
BOBCAT DR	52	D3	BRIDAL VEIL	16	E4	BULLS RUN	39	A6
BOBCAT RDG	57	F6	BRIDGE CROSSING	83	E3	BULLSEYE LN	68	F3
BOBCAT RDG	58	A6	BRIDGEMONT PLACE	83	C6	BULVERDE CROSSING	39	B7
BOBCAT RUN	44	F6	BRIDGET DR	30	B6	BULVERDE GREEN	64	B8
BOBOLINK CV	81	C8	BRIDLE PATH	38	F5	BULVERDE HILLS DR	52	E5

CEDAR TREE LN	29	D3	CHIFFCHAFF	78	C3	CLIFF CIR	15	D1
CEDAR TREE PLACE	10	B4	CHIMNEY NEST	81	C6	CLIFF DR	8	D8
CEDAR TRL	69	F4	CHIMNEY ROCK	31	D3	CLIFF DR	15	D1
CEDAR VALLEY DR	18	B1	CHINABERRY DR	71	B7	CLIFFVIEW CIR	18	B5
CEDAR VW	52	F2	CHINKAPIN TRL	56	F3	CLIFFWOOD	29	B4
CEDAR WINDS DR	75	E1	CHINOOK CORNER	64	A7	CLOISTER RD	56	E2
CEDARBRUSH RD	67	D8	CHINOOK RD	56	F1	CLOUD COUNTRY DR	16	E6
CEDARWOOD	83	E8	CHIP SHOT CIR	8	F8	CLOUD CROSSING	83	F7
CELTIC ASH RUN	83	F1	CHIPPEWA BLVD	82	B6	CLOUD LN	71	E7
CELTIS CIR	73	A5	CHISOLM TRL	15	D3	CLOUD TOP	29	B8
CENISO CIR	38	E6	CHISOS LN	64	C3	CLOUD TOP	42	B1
CENIZO SPG	83	D3	CHLOE CT	83	D8	CLOUD VIEW DR	54	E7
CENTENNIAL BEND	70	B1	CHOCK RD	56	F2	CLOUDED CREST	81	B5
CENTENNIAL CV	70	B1	CHRISTIANS TEE	76	B8	CLOUDY BROOK	83	D4
CENTER GREEN	70	B5	CHRISTINA PATH	81	A5	CLOUDY RDG	81	C5
CENTER POINT RD	62	F3	CHRYSANTHEMUM	77	A3	CLOVE HITCH	56	F2
CENTER ST	80	A3	CHURCH HILL DR	70	F4	CLOVELLY WOOD	81	C7
CENTERBROOK	82	B8	CHURCH HILL DR	71	A4	CLOVER CIR	70	C7
CENTINELA ST	71	E5	CHURCHILL CV	82	B5	CLOVER PASS	53	B4
CENTRAL PKWY	71	D2	CIBOLO BRIDGE DR	48	A3	CLOVER RDG	72	C8
CENTRAL PLAZA	71	D2	CIBOLO CROSSING	83	C3	CLOVER RDG	80	C1
CENTRE CT	69	A2	CIBOLO CT	48	D7	CLOVERBROOK LN	83	F1
CENTURY RANCH RD	79	D2	CIBOLO DR	54	E4	CLOVERCREST	63	C2
CHABLIS	42	E8	CIBOLO GAP	48	D7	CLUB CROSSING	60	B8
CHAD ST	78	F2	CIBOLO LN	82	E6	CLUB HOUSE LOOP	29	A3
CHAD WAY	8	D8	CIBOLO MEADOW	48	D6	CLUBHOUSE DR	16	C6
CHAFFIN LIGHT	52	C8	CIBOLO OAKS	48	D6	CLUBS DRIVE	35	C2
CHAFFIN LIGHT	63	C1	CIBOLO PASS	48	A3	CLYDESDALE RUN	82	B5
CHAFFIN WAY	63	C1	CIBOLO PATH	48	D7	COASTAL DR	53	B4
CHAMBERLAIN WAY	28	F7	CIBOLO RIDGE TR	48	A2	COBBLESTONE DR	45	E3
CHAMPAGNE	53	A7	CIBOLO RUN	48	D7	COCHISE TRL	63	B3
CHAMPION WAY	8	F7	CIBOLO TRACE	48	D7	COCHISE WAY	8	F5
CHAMPIONS HILL DR	81	C8	CIBOLO VALLEY	48	D6	COCO LN	70	F6
CHAMPIONS RDG	39	E5	CIBOLO VALLEY DR	83	E4	COCO LN	71	A7
CHAPARRAL CIR	83	E5	CIBOLO VISTA	64	F8	CODY CT	11	D8
CHAPARRAL DR	69	A3	CIBOLO VISTA	65	A8	COENEN LN	71	D7
CHAPEL BEND	70	F8	CIBOLO VISTA	73	A2	COERS ST	29	B4
CHAPEL BEND	78	F1	CIBOLO VW	35	B4	COFFEE TREE DR	71	F5
CHAPEL HILL	83	B6	CIBOLO VW	48	D6	COG HILL	82	D7
CHAPMAN PKWY	30	B8	CIBOLO VW	73	C2	COJAK CIR	48	F7
CHAPMAN PKWY	43	B1	CIBOLO WAY	52	A5	COLBURN WAY	81	F8
CHARDONNAY	42	C8	CIELO ISLE	63	E7	COLBY PATH	64	F1
CHARISMATIC LN	79	D6	CIELO RANCH RD	21	D4	COLBY PATH	65	A1
CHARLES ESSER	56	A1	CIELO TRACE	63	E7	COLD SPRING DR	60	D8
CHARLESTON	76	B7	CIELO VISTA	29	A5	COLE AVE	70	C2
CHARLOTTE CV	63	C2	CIMA VISTA	29	A5	COLEMAN VW	30	B7
CHARM DR	58	A7	CIMARRON	8	E8	COLEUS	64	B7
CHAROLAIS DR	81	A7	CIMARRON	15	E1	COLEWOOD	81	A8
CHAROLAIS WAY	53	B4	CINCHONA TRL	74	E7	COLEY DR	19	C3
CHARON PT	17	E3	CINDY DR	30	B5	COLIMA ST	80	B8
CHARTER OAK DR	29	F7	CINDY SUE	18	B2	COLIN RDG	56	C7
CHARTER OAK DR	42	F1	CINNABAR CT	74	E4	COLLANADE DR	45	F4
CHARTWELL AVE	70	F8	CINNABAR TRL	83	F6	COLLEEN DR	30	B6
CHARTWELL ENTRY	70	F8	CINNAMON TEAL	70	B8	COLLINGWOOD	82	C8
CHARTWELL LN	48	F8	CIPRIANI WAY	74	E5	COLOGNE CV	71	A3
CHARWOOD DR	81	B8	CIRCLE ACRES	37	F7	COLOGNE DR	71	A3
CHASE CRK	63	A5	CIRCLE ACRES	38	A7	COLONIAL AVE	71	D4
CHASE OAKS	46	A2	CIRCLE DR	29	E4	COLONY	83	C8
CHASEFIELD DR	83	C6	CIRCLE G RANCH	36	F7	COLONY INN	59	D7
CHAUMET	53	A7	CIRCLE G RANCH	37	A7	COLT DR	8	E8
CHELSEA CIR	82	F5	CIRCLE HAVEN	29	B4	COLT DR	15	E1
CHELSEA GROVE	72	C7	CIRCLE OAK DR	53	F5	COLT DYLAN DR	11	C7
CHELSEA PLACE	82	F5	CIRCLE OAK DR	54	A5	COLT RIVER	64	B8
CHELSEA ST	71	B8	CIRCLE OAK DR	83	D4	COLT TRL	83	C8
CHERLY LN	8	C8	CIRCLE STAR RD	83	A7	COLTS BAY	82	A5
CHEROKEE BLVD	77	E3	CIRCLEVIEW DR	29	C1	COLUMBIA	76	C7
CHEROKEE HILL	82	E7	CIRCOLARE	42	E5	COLVIN ST	70	D5
CHEROKEE PATH	74	D8	CIRRUS CANYON	60	E4	COMAL AVE	70	E5
CHEROKEE WINDS	82	F7	CIRRUS CV	83	F7	COMAL CIR	70	E4
CHERRY BLOSSOM DR	83	B8	CISTICOLA	78	C3	COMAL CREEK TRL	70	B5
CHERRY CREEK BLVD	15	F6	CITORI PATH	79	A2	COMAL CREST	39	D8
CHERRY HILL	70	B8	CITY VIEW DR	70	E8	COMAL OAK	39	E8
CHERRY ST	31	C8	CLAIRE CV	52	F1	COMAL PARK RD	29	E5
CHERRY TREE DR	76	B8	CLARA PARK	71	F4	COMAL PEAK	39	D8
CHERRY VALLEY	63	B1	CLASSEN OAKS	73	E7	COMAL RIM	39	D8
CHERRYHURST	76	C8	CLASSEN RANCH	73	E8	COMAL RUN	39	D8
CHERRYWOOD	83	E7	CLASSEN RANCH	81	E1	COMAL RUN	53	D1
CHERYL ANN	35	A4	CLAY RDG	18	D6	COMAL SPGS	40	F2
CHERYL ANN	54	C7	CLEAR CLOUD DR	60	E3	COMAL SPGS	41	C2
CHESTNUT CROSSING	73	B6	CLEAR LAKE DR	13	E2	COMAL VISTA	56	D7
CHESTNUT CT	76	C8	CLEAR LAKE DR	41	F3	COMANCHE ARROW	81	D6
CHESTNUT CV	73	B6	CLEAR LAKE DR	42	A3	COMANCHE BAND	81	D6
CHESTNUT DR	83	B8	CLEAR POND CT	10	E4	COMANCHE BRAVE	81	E6
CHESTNUT FALLS	31	C6	CLEAR RDG	45	C4	COMANCHE CAVE	81	D6
CHESTNUT OAK	83	D4	CLEAR SPRINGS DR	80	A2	COMANCHE COUGAR	81	E6
CHESTNUT SPGS	38	C8	CLEAR SPRINGS PARK	63	F5	COMANCHE CRK	63	E7
CHESTNUT SPGS	52	C1	CLEAR SPRINGS PARK	64	A5	COMANCHE DR	51	C6
CHESTNUT VIEW DR	81	B4	CLEARBROOK AVE	76	A8	COMANCHE DR	70	E5
CHEVROLET ALLEY	70	F5	CLEARCREEK DR	18	D5	COMANCHE GARD	81	D6
CHEYENNE PASS	54	C3	CLEARFIELD DR	70	A4	COMANCHE GROVE	81	D6
CHEYENNE RDG	48	A8	CLEARVIEW CANYON	19	B4	COMANCHE HILLS	81	D6
CHIANTI	42	A5	CLEARVIEW DR	29	C1	COMANCHE HTS	81	D6
CHICAGO AVE	70	C2	CLEARWATER BLVD	82	A6	COMANCHE LAND	81	D6
CHICK RANCH LOOP	9	B1	CLEARWATER CT	19	E8	COMANCHE MIST	81	D6
CHICK RANCH RD	9	B2	CLEARWATER DR	60	A7	COMANCHE PATH	74	D8
CHICKADEE	29	F7	CLEARWOOD DR	81	B8	COMANCHE PATH	82	D1
CHICKADEE LN	81	C8	CLELAND PLACE	63	B1	COMANCHE PKWY	81	D6
CHICKASAW	64	A7	CLEMENS AVE	70	C5	COMANCHE PLACE	81	D6
CHICORY BEND	53	B3	CLIFF CIR	8	D8	COMANCHE POST	81	D6

COMANCHE RDG	42	B3	CORNERSTONE DR	78	E1	CREEK RD	78	A8
COMANCHE STAR	81	E6	CORNFLOWER CT	78	F4	CREEK RUN	83	F3
COMANCHE VW	81	E6	CORNWALL DR	40	D3	CREEK SIDE DR	83	E3
COMANCHE WOLF	81	E6	CORONA RANCH	59	F4	CREEKSIDE CIR	71	E4
COMFORT	29	D3	CORONA WAY	17	A5	CREEKSIDE CROSSING	60	D8
COMMERCIAL CIR	69	F8	CORONADO BLF	63	A7	CREEKSIDE CROSSING	71	E2
COMMUNITY CIR	83	D8	CORONADO CV	63	A7	CREEKSIDE CURVE	71	D3
COMMUNITY DR	77	F2	CORONADO RDG	63	A8	CREEKSIDE DR	28	F4
COMPANION LOOP	53	F3	CORPORATE DR	82	E5	CREEKSIDE DR	29	A4
COMPASS ROSE	11	A6	CORRIDOR LOOP RD	83	C4	CREEKSIDE FRST	71	E3
CONCEPCION AVE	70	A7	CORRIDOR OAKS	76	A8	CREEKSIDE HILL	82	A6
CONCERTO CT	39	A5	CORRIDOR PKWY	83	B3	CREEKSIDE ORCH	71	E3
CONCERTO DR	81	F5	CORRIENTE WAY	53	B5	CREEKSIDE PARK	39	A7
CONCHO CRK	76	D7	CORSICA DR	83	E6	CREEKSIDE WAY	60	D8
CONCHO LOOP	78	F1	CORTEZ CIR	31	D1	CREEKSIDE WAY	71	E1
CONCHO PASS	74	C6	CORTLAND CRK	81	E7	CREEKVIEW DR	29	B4
CONCHO ST	23	C2	CORTLAND RDG	81	C4	CREEKVIEW OAKS	74	E8
CONDOR DR	22	E5	CORTO CIR	42	E8	CREEKVIEW WAY	60	E6
CONFLOWER DR	10	B7	CORTONA WAY	63	A6	CREEKWAY	81	A6
CONESTOGA	15	D2	COTILLION PARK	63	D5	CREEKWOOD CT	16	B2
CONNEMARA DR	48	C8	COTONEASTER	64	B8	CREEKWOOD DR	81	B8
CONNER DR	80	B1	COTSWOLD	83	D7	CREEKWOOD PASS	40	B3
CONNETERE	42	E7	COTTAGE PARK	83	E7	CREEKWOOD ST	76	F5
CONNIE DR	30	C6	COTTON BLVD	60	A8	CREMINI DR	53	B3
CONRADS CLOUD	60	E3	COTTON BLVD	71	A1	CREPE MYRTLE LN	83	B8
CONRADS LN	60	E4	COTTON CROSSING LN	60	A8	CRESCENT LN	39	E7
CONSERVANCY TRCE	7	A1	COTTON GIN	71	A1	CREST BLF	83	E3
CONSOLIDATED	70	F5	COTTON KING	83	C7	CREST HAVEN	40	E6
CONSTANCE DR	71	C2	COTTON PATCH	83	C8	CREST LN	70	E2
CONTOUR CIR	16	B6	COTTONSEED ST	60	A6	CREST OAK DR	83	C4
CONTOUR DR	8	D8	COTTONTAIL LN	78	B2	CREST RIDGE DR	58	A8
CONTOUR DR	15	D1	COTTONWOOD CANYON	64	A1	CREST RIDGE DR	69	A1
CONTOUR DR	16	B6	COTTONWOOD DR	83	E5	CRESTED BUTTE	81	A5
CONTOUR DR	30	E8	COTTONWOOD DR	7	E8	CRESTED CREEK DR	60	E4
CONWAY CASTLE DR	70	F8	COTTONWOOD RD	11	F8	CRESTED HTS	83	C7
CONWAY CASTLE DR	71	A8	COTTONWOOD RD	12	A1	CRESTED IRIS	61	A8
CONWAY CASTLE DR	78	F1	COUGAR BEND	52	D6	CRESTED IRIS	72	A1
COOL BREEZE	71	C3	COUGAR DR	19	D5	CRESTON LOOP	81	D8
COOL RIVER CT	60	B5	COUNTRY CLUB BLVD	76	C8	CRESTVIEW DR	29	B4
COOL SPRING DR	25	C4	COUNTRY CLUB CIR	70	C3	CRESTVIEW LN	15	E1
COOLABAH AVE	68	E3	COUNTRY DR	68	A2	CRESTWIND ST	78	F1
COOPER LN	78	D3	COUNTRY GRACE	79	A1	CRESTWOOD DR	76	C8
COPPER ACRES	52	F8	COUNTRY GRACE SOUTH	79	A1	CRETIAN ISLE	82	D8
COPPER ACRES	53	A8	COUNTRY HAVEN	16	A5	CRIQUEY CT	68	E3
COPPER BLUFF DR	71	E5	COUNTRY LANE DR	29	E2	CRIMSON	11	E5
COPPER CREST	56	E6	COUNTRY LEDGE	60	E1	CRIMSON BEAUTY	63	C8
COPPER CRK	56	F7	COUNTRY MEADOW DR	35	F5	CRIMSON COVE DR	83	E8
COPPER CRK	57	A8	COUNTRY MILL	83	F4	CRISTOBAL DR	74	C5
COPPER CROSSING	52	F8	COUNTRY PIKE	18	E4	CROCKETT CT	70	F7
COPPER CROWN	52	F8	COUNTRY RIDGE DR	60	E1	CROCKETT CV	76	E7
COPPER CROWN	53	A8	COUNTRY VIEW CIR	60	E1	CROOKED OAK DR	26	C1
COPPER FOREST	56	F6	COUNTRYSIDE DR	67	F2	CROOKED STICK	76	C7
COPPER GATE	53	A8	COUNTRYSIDE DR	68	A1	CROSS BLF	52	E4
COPPER GLEN DR	71	E5	COUNTY LINE MEMORIAL TRL	70	E7	CROSS COUNTRY	81	B5
COPPER HILL DR	71	E5	COUNTY LINE MEMORIAL TRL	78	C1	CROSS GABLE	56	A1
COPPER HTS	53	A8	COURTYARD DR	70	F7	CROSS OAK	56	D1
COPPER HTS	64	A1	COUSER AVE	55	F1	CROSS OVER RD	60	F1
COPPER MINE ST	71	F5	COVE BROOK	83	C7	CROSS RD	34	F4
COPPER MOUNTAIN	70	A8	COVE CREST	83	C7	CROSS RIVER ST	70	E4
COPPER MOUNTAIN	78	A1	COVE HILL	83	C7	CROSS ST	70	C6
COPPER PATH DR	71	E5	COVE TRL	83	C6	CROSSBOW DR	19	E5
COPPER PENNY	53	A8	COVENEY TR	35	C3	CROSSBRANCH DR	83	E7
COPPER POINT DR	71	E5	COVERED BRIDGE	83	B7	CROSSMAN	18	F1
COPPER RIDGE DR	45	E5	COVERED WAGON	15	F4	CROSSPOINT DR	60	E4
COPPER RIM	39	E6	COVERED WAGON	16	A5	CROSSWIND	25	E1
COPPER RIVER	53	A8	COVERS CV	76	D7	CROWS NEST	81	C6
COPPER TRACE	56	E7	COWAN DR	58	E8	CROWLEY CRK	63	A1
COPPER TRACE	57	A6	COWSERT LN	66	D5	CROWN BROOK	63	B8
COPPER TREE DR	71	E6	COYOTE	16	A5	CROWN CIR	70	E8
COPPER VALLEY	56	E7	COYOTE CRK	83	A6	CROWN DR	38	C8
COPPER VIEW DR	71	E5	COYOTE RIDGE DR	26	E2	CROWN OAK	83	D4
COPPER VISTA	56	D8	COYOTE RUN	75	F2	CROWN RDG	69	D1
COPPER VISTA	67	D1	COYOTE RUN	76	A4	CRUSADER BEND	83	F1
COPPER WILLOW	52	F8	COYOTE TRL	26	D1	CRYSTAL BRIDGES	63	C2
COPPER WILLOW	53	A8	COYOTE VISTA	26	E2	CRYSTAL BROOK	44	D3
COPPER WOOD DR	71	E6	CRADLEWOOD DR	81	B8	CRYSTAL BROOK CV	70	F5
COPPERAS LN	63	A7	CRAFTSMAN	56	A1	CRYSTAL FALLS	14	F8
COPPERFIELD ST	78	E1	CRAIG LN	15	D6	CRYSTAL FALLS	15	A8
CORA CIR	80	A3	CRANWOOD	81	B7	CRYSTAL SPRINGS BEND	59	F7
CORA ST	80	A3	CRANBROOK	81	F8	CRYSTAL SPRINGS BEND	60	A6
CORAL BARK	63	C1	CRANE CIR	17	C3	CUALQUIERA	64	C8
CORAL BERRY	56	E2	CRANE CREST DR	60	E5	CUMIN CT	53	C2
CORAL CV	39	D5	CRANES MILL MARINA	28	F2	CUMULUS CLOUD DR	60	E3
CORAL VALLEY	80	F8	CRANES MILL RD	17	F8	CURRIE RANCH RD	7	E5
CORAL VINE	64	B8	CRANES MILL RD	18	A8	CURVATURA	43	B8
CORALWOOD	81	B8	CRANES MILL RD	28	F2	CURVATURA	56	F2
CORDERO DR	83	E6	CRARY MEADOW	83	C8	CURVATURA	57	A1
CORDILLERA RIDGE	35	E3	CRAWFORD DR	6	E6	CUTLER BAY	71	E6
CORDILLERA TRACE	35	E2	CRAZY CRK	63	A7	CUTLER BRIDGE	83	C7
CORDOBA DR	70	F6	CRAZY HORSE DR	63	A4	CUTLER LOOP	43	B7
CORDOVA BEND	28	B2	CRAZY HORSE TRL	19	E5	CYLAMEN	77	A3
CORDOVA LOOP	80	F6	CREEK BEND DR	71	E1	CYNTHIA DR	66	C5
CORDOVA RD	80	F7	CREEK CANYON	69	D4	CYPRESS BEND	81	B5
CORDOVA TERRACE	80	F8	CREEK CT	16	C3	CYPRESS BEND CV	59	F7
COREOPSIS	64	C7	CREEK DR	70	B5	CYPRESS CIR	16	C5
CORIANDER	64	B7	CREEK LANDING	39	A5	CYPRESS COVE RD	16	C5
CORIANDER CT	83	F6	CREEK LOOP	66	B8	CYPRESS CRK	41	C2
CORINTH	82	D7	CREEK LOOP	74	B1	CYPRESS CT	76	C7
CORKSCREW CT	56	D1	CREEK RD	77	F7	CYPRESS DR	18	F4

	Page Grid		Page Grid		Page Grid			
CYPRESS GARDENS BLVD	15	F4	DEER SUMMIT	48	C3	DOEFIELD TRL	78	E4
CYPRESS GARDENS BLVD	16	A4	DEER TROT	69	F3	DOEHAVEN RD	79	F2
CYPRESS MILL	72	C8	DEER VALLEY PASS	16	D8	DOEHAVEN RD	80	A2
CYPRESS PARK	81	B5	DEER VALLEY ST	28	E6	DOEHNE OAKS	41	D8
CYPRESS PASS RD	25	D5	DEERFIELD BLVD	82	A6	DOEHNE OAKS	55	D1
CYPRESS PT	76	F6	DEERFIELD CRK	60	D7	DOEPPENSCHMIDT RD	77	C4
CYPRESS RAPIDS DR	59	F6	DEERFIELD TERRACE	52	E5	DOERR LN	74	F8
CYPRESS SPRINGS DR	16	B5	DEERFOOT CIR	43	B8	DOERR LN	82	F1
CYPRESS WILLOW	83	E3	DEERSLAYER	15	D4	DOERR LN	83	A2
CYRUS MCCORMICK	83	E7	DEERWOOD DR	30	F7	DOG LEG LN	15	F1
			DEERWOOD DR	31	A7	DOGWOOD DR	70	E7
			DEERWOOD DR	47	F2	DOGWOOD LN	83	E5
			DEL MONTE DR	83	F6	DOLCETTO	81	A4
			DELAFIELD DR	67	B3	DOLENTE RD	81	F4
			DELANEY RAE	45	F6	DOLLAR DR	71	C5
DAFFODIL LN	70	C7	DELANOY DR	20	A8	DOMINGUEZ LN	77	D6
DAHLIA	77	A3	DELANOY DR	31	A1	DOMINIC PLACE	81	A5
DAHLIA PASS	10	D8	DELAWARE PARK	82	B6	DONALD ROSS PLACE	80	A6
DAISY LN	70	C8	DELIA CIR	80	A3	DONELY PLACE	81	C4
DAISY MEADOW	78	A2	DELL LN	82	F6	DONNA DR	18	B2
DAISY WAY	77	A3	DELL VW	26	B6	DONNA ELAINE DR	64	D5
DAKOTA CHIEF	64	A7	DELORIS LN	56	A1	DONNA GALE DR	78	D1
DAKOTA CIR	71	C5	DELPHIAN	82	C8	DONNEK	81	F8
DAKOTA CRK	79	F2	DELTA DAWN LN	48	B5	DONNELLY DR	30	B8
DALLIANCE CT	53	F3	DELTA DR	77	F2	DORAL CREST	63	C8
DALTON ST	71	B8	DEMETER	82	D8	DORAL CT	83	E6
DAMAR CV	30	A7	DEMI JOHN BEND RD	17	A8	DORIS ST	80	A3
DAMAR DR	30	A8	DEMI JOHN BEND RD	27	F4	DORMAN DR	80	B1
DAMERAU LN	67	E4	DEMI JOHN BEND RD	28	A3	DOROTHY DR	29	D8
DAMMANN LN	79	C8	DEN-OTT HILL	83	E2	DOT LN	42	A8
DANCING AVA	82	C4	DENISE DR	71	A2	DOUBLE D LN	37	D5
DANE PARK	81	F7	DENVER	70	D2	DOUBLE DIAMOND	82	F7
DANIEL DR	77	B2	DERBY RALLY	81	F6	DOUBLE EAGLE CIR	48	C6
DANKEN LN	70	E7	DERBY RUN	81	F5	DOUBLE ROCK	74	A1
DANUBE DR	78	D3	DERBY RUN	82	A5	DOUBLE TREE LN	29	B5
DANUBE PASS	36	B5	DERBY VISTA	81	F6	DOUGLAS FIR DR	70	A8
DAPPLED WILLOW	79	F3	DERBY VISTA	82	A5	DOVE CREST LOOP	71	C2
DARA LN	21	D2	DERBY WAY	54	C5	DOVE CROSSING DR	70	F8
DARION ST	78	F2	DERRICK DR	15	F2	DOVE CROSSING DR	78	F1
DARMONDALE BLVD	73	B3	DESENBURG	58	C8	DOVE CROSSING DR	79	A2
DARTMOUTH CV	83	A6	DESERT FLOWER	39	D2	DOVE HOLLOW DR	60	E5
DASHING CRK	81	A5	DESERT GOLD	35	D8	DOVE MEADOWS	83	E8
DAUER ESTATES	72	C7	DESERT GOLD	49	C1	DOVE ST	31	A3
DAUER LN	71	C7	DESERT QUAIL	38	E2	DOVE TERRACE	63	B7
DAUER RANCH RD	72	D7	DESERT ROSE	77	A3	DOVE TREE RD	38	B7
DAVENPORT	83	C6	DESIREE ST	11	C8	DOVER GRACE	79	B1
DAVENPORT WAY	82	C2	DESIREE ST	18	C1	DOVER LN	36	F8
DAVID CROCKETT	19	A1	DESTINY ACRES	82	F8	DOVER LN	50	F1
DAVID JONAS DR	57	C6	DESTINY RDG	63	A7	DOWNSDA RD	31	A3
DAVID LACK BLVD	76	D5	DETEX DR	60	C8	DOWNSBURY RD	72	C7
DAWN DR	54	C7	DEVERAUX	28	F6	DRAFT HORSE LN	12	C7
DAWNRIDGE DR	29	C3	DEVIN DR	70	D8	DRAGON FLY DR	25	D7
DAWNS VW	27	C1	DEVIN DR	78	C1	DRAGON TRL	70	F8
DAY DR	34	D7	DEVONSHIRE DR	40	D2	DRAGON TRL	78	F1
DAYBREAK PASS	82	B5	DEVONWOOD ST	76	E6	DRAWBRIDGE TRL	70	E8
DAYLAN HTS	83	D7	DEVOUT	81	A7	DRAYTON	83	C5
DAYLIGHT LN	82	C4	DEW FALL TRL	83	F5	DREAMLAND DR	28	E3
DAYS END RD	7	F7	DEW RDG	48	B7	DREAMWOOD DR	81	B8
DE LA FUENTE RD	6	E7	DEW WOOD	48	B7	DREISAM	60	D5
DEAN CHASE	83	F3	DEWBERRY LN	59	D7	DRESDEN WOOD DR	36	B4
DEAN RD	25	F1	DEWBERRY PARK	83	D3	DREW LN	33	B7
DEAN RD	83	F2	DEXTERS PLACE	70	F1	DRIFTWIND DR	29	E2
DEARBORN DR	83	E8	DIAMOND FALLS	83	B5	DRIFTWOOD RDG	25	D7
DEBORAH DR	71	F7	DIAMOND KNOLL	16	A3	DRIPPING SPGS	78	D1
DECANTER DR	42	D7	DIAMOND OAK	69	D1	DROTAR BAY	19	F8
DECANTER DR	56	D1	DIAMOND TRL	69	D2	DRVV	8	A1
DECKER DR	21	E7	DIAMONDBACK TRL	78	E4	DRVV	12	E2
DEDEKE DR	67	C8	DIAMONDHEAD DR	29	C3	DRVV	13	E7
DEDEKE DR	75	D1	DIANA FALLS	63	C1	DRVV	20	D1
DEEP CLOUD DR	60	E3	DICKINSON LN	30	C8	DRVV	21	F1
DEEP SPRING PASS	83	C4	DIDGERIDOO TRL	68	F2	DRVV	22	B3
DEEP WATER DR	25	D5	DIDGERIDOO TRL	69	A2	DRVV	47	E4
DEEPHAVEN DR	82	B7	DIERKS RD	36	F3	DRY BEAR CRK	41	F4
DEEPWELL	30	B7	DIETERT LN	29	C8	DRY BEAR CRK	42	B4
DEER CANYON DR	74	D5	DIETZ ELKHORN RD	48	C8	DRY COMAL DR	56	D8
DEER CREEK BLVD	83	E6	DIETZ ELKHORN RD	49	D8	DRY CREEK CROSSING	69	F5
DEER CREEK DR	22	D2	DIETZ ELKHORN RD	50	D6	DRY CRK	18	B4
DEER CREST DR	79	F2	DIETZ ELKHORN RD	51	A8	DRY HOLW	39	D5
DEER CREST DR	80	A2	DIETZ HOLW	48	F7	DRYSTACK RD	67	C6
DEER CRK	8	E8	DIETZ HOLW	49	A7	DRYWOOD RANCH	82	F7
DEER DR	31	A8	DIETZ RANCH RD	68	E2	DUBERRY RDG	48	E8
DEER GARDEN CV	74	C7	DIETZ RD	83	E7	DUBOSE PRIVATE RD	6	B6
DEER HAVEN	80	A2	DILLARD LN	23	D7	DUCK CRK	77	E4
DEER HILLS	29	B2	DIME BOX CIR	78	D1	DUCK MOUNTAIN LN	31	D2
DEER HOLW	78	A1	DIMMITT DR	78	F2	DUKE BEND	70	E8
DEER LEAP	48	B8	DIMROCK	83	D7	DUKE DR	70	D8
DEER LN	79	C1	DIRETTO DR	42	E8	DULCE VISTA	63	A8
DEER MEADOW BLVD	83	E6	DIRNDL	41	F8	DUNBAR DR	71	C5
DEER MEADOWS DR	28	E4	DIRNDL	42	A8	DUNDEE GRACE	79	A1
DEER MESA	83	D6	DIRNDL	56	A1	DUNDEE PARK	37	A6
DEER OAK ST	28	F5	DITTLINGER ST	70	E3	DUNLAP DR	71	B5
DEER PARK DR	16	D6	DIVINE WAY	78	F2	DUNLAP LOOP	71	B5
DEER PATH	29	A3	DOBIE BLVD	83	F8	DURAL CREST	39	D6
DEER RIVER DR	16	A2	DOC OLENA	83	F3	DURANGO DR	67	B2
DEER RUN	13	B4	DODDER LN	10	C7	DURHAM DR	30	F7
DEER RUN	83	C5	DODGE DR	80	B1	DURWOOD DR	81	B8
DEER RUN PASS	28	E5	DODGER WAY	79	C3	DUSK LANDING	79	F2
DEER RUN RDG	46	D5	DOE CIR	30	E7	DUSKY THRUSH	81	D8
DEER RUN WAY	46	E6	DOE LN	28	E5	DUSTIN CADE DR	78	D1
DEER SHADOW TRL	20	C5						

DUSTY COPPER	53	A8	EASTLAWN DR	71	A6	ELM ST	83	F2
DUSTY CROSSING	83	B7	EASTMAN AVE	70	B7	ELM TREE CIR	16	E8
DUSTY LN	44	E5	EASTVIEW DR	29	C6	ELM TRL	69	F5
DUSTY SADDLE	30	E7	EASY GRUENE	59	E7	ELM VALLEY DR	38	F8
DUVAL DR	78	F2	EASY ST	66	D4	ELM VALLEY DR	52	F1
DYESS CORNER	83	F7	EASY ST	80	C7	ELM VALLEY DR	53	A1
DYN O MITE DR	61	D4	EBONY LN	83	E5	ELMHURST DR	8	A5
			ECHO HILLS DR	80	B1	ELMONS RD	78	F8
-- E --			ECHO LN	82	F6	ELMONS RD	79	A8
			ECHO MEADOW LN	16	F3	ELMWOOD CV	70	B1
E AMMANN RD	51	D4	ECHO MEADOW LN	17	A3	ELMWOOD DR	70	B1
E AMMANN RD	52	B4	ECHO PT	19	E2	ELUSIVE PASS	81	E7
E AUSTIN ST	70	D2	ECHO SPGS	63	B8	ELVIRA	30	B5
E BASEL ST	70	E3	ECHO VISTA DR	81	B3	ELYSEE	53	B7
E BORGFIELD DR	63	C3	ECHO WAY	81	B6	EMERALD BLF	82	B4
E BRIDGE ST	70	D4	ECHOING OAK	69	D1	EMERALD FOREST	31	C7
E CAMP ST	70	D3	ECKHARDT RD	76	F6	EMERALD GATE	83	F8
E CLARK ST	28	F4	EDELWEISS	71	D4	EMERALD LN	71	C2
E COLL ST	70	D4	EDEN DR	70	C1	EMERALD PT	83	B7
E COMMERCE ST	70	E3	EDEN ESTATES DR	21	E7	EMERSON PASS	83	B6
E COMMON ST	60	A7	EDEN RANCH DR	32	C3	EMILINE LN	70	A6
E COMMON ST	70	E2	EDENS CRK	81	E7	EMILY LN	29	F7
E COMMON ST	71	A1	EDENWALD RD	31	D2	EMMA DR	79	B3
E COUNTY LINE RD	70	F8	EDGAR	42	A1	EMMET PARK	83	C6
E COUNTY LINE RD	71	A8	EDGE FALLS RD	23	D2	EMORY CT	29	B3
E DALLAS ST	70	D2	EDGE FALLS RD	24	A1	EMU PARADE	68	F2
E EDGEWATER TERRACE	70	C2	EDGE HILL DR	29	E2	ENCANTADA	80	B8
E EVANS RD	73	B7	EDGE GROVE	31	C5	ENCHANTED ELM	48	B8
E EVANS RD	81	E1	EDGE MONT	81	A7	ENCHANTED FARM	83	A7
E EVANS RD	82	B3	EDGEWATER FALLS	31	C6	ENCHANTED GLEN	48	B8
E FAUST ST	70	E5	EDWARDS BLVD	59	D7	ENCHANTED LN	35	A2
E FLYING R RANCH RD	39	A3	EGRET AVE	58	E8	ENCHANTED OAK	69	D1
E GARDEN ST	70	D5	EICHE CIR	67	B4	ENCHANTED PARK	48	B8
E GARZA ST	70	D2	EICHELBERGER	58	C8	ENCHANTED VW	27	F2
E GREEN VALLEY	70	F7	EICHEN RD	71	B3	ENCHANTED VW	28	A2
E JAHN ST	70	E5	EICHENBAUM RD	67	C4	ENCHANTMENT LN	79	B2
E KLEIN RD	79	B1	EICHENWEG ST	70	A8	ENCINITAS	51	D3
E KLINGEMANN ST	70	D2	EIDER CV	17	C5	ENCINO DR	69	F3
E LAKESIDE DR	29	A3	EIKEL ST	70	B5	ENCINO DR	70	A4
E LINCOLN ST	70	E4	EISENHAUER RD	14	F7	ENCLAVE TRL	69	D3
E LITTLE PONDEROSA DR	44	D2	EL CAPITAN TRL	30	D6	ENGEL RD	77	B5
E MAIN ST	70	E3	EL MONTE BLVD	82	B7	ENIGMA AVE	17	E7
E MATHER ST	70	E3	EL RANCHO CIMA	13	C7	ENSENADA DR	29	A4
E MERRIWEATHER ST	70	E6	EL RANCHO CIMA	20	C2	ENSENADA PARK	63	E7
E MILL ST	70	D4	EL RINCON	33	E7	ENTRANCE DR	72	C3
E NACOGDOCHES ST	70	E5	ELAINE S SCHLATHER PKWY	83	F4	ENTRE RIOS BLVD	59	E4
E NORTH ST	70	D3	ELAM WAY	73	B3	ENZ	60	D5
E RAMBLEWOOD ST	63	E3	ELBE ST	36	B5	ERIKACREST	28	F3
E RR 473	6	A6	ELBE WAY	78	D3	ERVENBERG AVE	59	E7
E RR 473	8	E2	ELBEL BEND	26	F6	ESCALADA	16	E2
E RR 473	9	B2	ELBEL BEND	27	A6	ESCALERA PASS	53	B4
E SAN ANTONIO ST	70	D4	ELBEL RD	83	E8	ESCALERA PLACE	81	C5
E SH 46	35	D4	ELDERBERRY	80	A2	ESCAROLE BEND	53	C2
E SH 46	36	A2	ELDERPATH PLACE	81	E7	ESCARPMENT	42	A8
E SOUTH ST	70	E3	ELEANOR LN	18	A3	ESCARPMENT	56	A1
E TANGLEWOOD DR	70	B1	ELEGANTE WAY	81	F5	ESCARPMENT OAK	60	D6
E TORREY ST	70	D2	ELEGANTE WAY	82	A5	ESCONDIDO	80	B8
E ZINK ST	70	C4	ELF OWL	70	B8	ESCORT DR	81	C8
E ZIPP RD	71	D8	ELI WHITNEY	83	E7	ESKIMO FOREST	74	C6
E ZIPP RD	79	C2	ELIBERIS	64	B8	ESPADA	57	E8
E.P. NOWOTNY	70	B3	ELISE ANN	54	D5	ESPENCHIED	58	C8
EAGLE CIR	81	B5	ELIZABETH AVE	70	C3	ESPINOSO WAY	73	A4
EAGLE CLAW DR	53	F5	ELIZABETH CT	78	D2	ESPLANADE	71	D4
EAGLE CLAW DR	54	A5	ELK DR	15	F1	ESSER CROSSING	56	A1
EAGLE CLIFF CIR	19	F4	ELK DR	16	A1	ESSEX GRACE	79	B1
EAGLE CREST	39	D6	ELK GLEN	81	B5	ESTATE DR	32	A8
EAGLE FLIGHT	83	F7	ELK HOLW	53	E1	ESTATE DR	45	A1
EAGLE FLIGHT DR	29	D2	ELK HOLW	81	B5	ESTATE GATE	63	C6
EAGLE GLEN	63	B7	ELK RDG	32	E5	ESTATE VW	63	B6
EAGLE LN	11	C4	ELK RIVER TRL	52	F6	ESTATES DR	83	D5
EAGLE MOUNTAIN	60	F6	ELKHORN RDG	48	A8	ESTATES LN	12	F4
EAGLE PASS DR	78	F1	ELKINS LAKE	63	A8	ESTIN CROSSING	63	C1
EAGLE PASS DR	79	A1	ELLA CROSSING	71	F4	ESTIN HT	63	C1
EAGLE POINT DR	19	F4	ELLEN ST	80	A3	ESTRELLITA RANCH RD	31	F3
EAGLE POINT DR	20	A4	ELLERSTON BLVD	82	B5	ESTRELLITA RANCH RD	32	B2
EAGLE ROCK RD	16	F1	ELLEY LN	79	F3	ETCHED CT	53	E4
EAGLE RUN	81	C7	ELLEY LN	80	A2	ETERNAL	81	A8
EAGLE VALLEY ST	76	B8	ELLIS MAPLES	79	F7	ETHEL ST	80	C8
EAGLE WING	63	F7	ELLIS MAPLES	80	A7	ETZEL TERRACE	58	C8
EAGLES GLENN	76	A8	ELLSWORTH FARM	63	B1	EUGENE PASS	79	B3
EAGLES NEST	70	E8	ELM CEDAR DR	46	D7	EVA JANE	64	A6
EAGLES PEAK DR	19	F3	ELM CIR	38	B5	EVALEEN	31	A6
EAGLES PEAK DR	20	A3	ELM CREEK DR	50	A4	EVANS DR	36	D2
EAGLES VW	40	B3	ELM CREEK RD	7	F7	EVANS WAY	66	F3
EAGLEWAY	81	B5	ELM CREEK RD	58	B4	EVANSWOOD DR	81	B8
EARHART LN	83	F7	ELM CRK E	7	F6	EVE'S SPRING DR	32	C4
EARL DR	70	E8	ELM CRK W	7	E6	EVE'S WAY	32	E3
EARLE OAK AVE	51	F2	ELM CT	76	C8	EVENING SHADOWS DR	53	E5
EARLY RIDGE RD	51	B1	ELM DR	74	A4	EVENING STAR DR	53	E5
EARLYWOOD	81	B8	ELM GROVE	63	E3	EVERGREEN LN	69	E4
EAST CAMPUS	81	D3	ELM GROVE AVE	59	E7	EWALD RD	80	C4
EAST COUNTRY CIR	81	B6	ELM GROVE RD	80	C7	EWELLING LN	59	E8
EAST OUTER DR	29	B5	ELM HOLLOW DR	39	A8	EWING CT	19	E2
EAST SIDE DR	18	A5	ELM LEAF DR	71	E6	EXECUTIVE DR	70	E7
EASTER CT	8	F8	ELM PASS	38	B7	EXETER AVE	40	C1
EASTERN FINCH	70	B8	ELM PATH	38	B5			
EASTERN FINCH	78	B1	ELM PLACE	69	A4			
			ELM RIDGE DR	38	B5	-- F --		
			ELM ST	70	E5			

	Page Grid		Page Grid		Page Grid			
FABARM LN	79	A3	FELSBLOCK LN	67	B5	FLYER VISTA	64	B8
FABLED WAY	17	D8	FELSIG BEND	67	A4	FLYING HAWK TRL	6	E8
FAIR LN	70	E2	FELSWAND PKWY	67	C4	FLYING R RANCH RD	38	F3
FAIR LN	82	F6	FENCELINE	39	D2	FLYING R RANCH RD	39	A4
FAIR MOON DR	53	D4	FERDOUS LN	30	D1	FM 1044	70	B8
FAIR OAKS PKWY	48	D7	FERGUSON ST	70	C5	FM 1044	78	C4
FAIRLAWN AVE	75	F8	FERIEN MACHEN	56	A1	FM 1101	60	F8
FAIRLAWN AVE	76	A8	FERN AVE	70	D6	FM 1101	61	C6
FAIRMONT ST	71	B4	FERNHILL DR	80	C1	FM 1101	62	C6
FAIRVIEW CIR	74	D5	FERNWOOD RD	11	F7	FM 1101	71	D3
FAIRVIEW DR	29	D5	FERRY LN	70	F1	FM 1102	46	F8
FAIRVIEW DR	74	D5	FERRYBOAT LN	71	E8	FM 1102	47	C6
FAIRVIEW PLACE	48	C6	FERRYBOAT LN	79	D2	FM 1102	60	D3
FAIRWAY ASH	48	B6	FIELD RD	12	F6	FM 1103	76	A8
FAIRWAY BEND	48	C7	FIELD RDG	79	B2	FM 1518	82	E7
FAIRWAY BLUFF DR	48	C7	FIELD THISTLE	61	A8	FM 1863	52	F7
FAIRWAY DR	16	B6	FIELD VW	79	B2	FM 1863	53	D6
FAIRWAY DR	29	D6	FIELDCREST	70	F1	FM 1863	54	C8
FAIRWAY GREEN	48	C6	FIELDCREST	71	A1	FM 1863	65	F1
FAIRWAY PT	48	C7	FIELDFARE	78	C3	FM 1863	66	C2
FAIRWAY RUN	48	C6	FIELDS WAY	83	C8	FM 1863	67	C3
FAIRWAY SPG	48	C7	FIELDSTONE DR	45	C7	FM 1863	68	D3
FAIRWAY TRACE DR	48	C7	FIFTH ST	82	C2	FM 1863	69	B2
FAIRWAY TRL	48	C7	FIG TREE ST	71	B1	FM 2252	74	F8
FAIRWAY VALLEY DR	48	D7	FILTRO	42	E7	FM 2252	75	B7
FAIRWAY VISTA	48	C6	FINCH PLACE	17	C3	FM 2252	81	F4
FAIRWAY VW	63	C8	FIR CIR	83	E5	FM 2252	82	B2
FAIRWAYS DR	76	B8	FIR LN	11	E6	FM 2252	83	E1
FAIRWOOD DR	69	A1	FIRE CANDLE	40	C5	FM 2439	47	E5
FAIRY DUSTER DR	71	B1	FIRE CRACKER	63	C8	FM 2673	28	F5
FALCON CIR	83	E6	FIRE FIELD RD	79	D4	FM 2673	29	B8
FALCON CREST	81	C6	FIRE WHEEL	61	A8	FM 2673	30	E8
FALCON CROSSING	83	F6	FIREBIRD DR	48	E5	FM 2673	31	C7
FALCON CT	19	D3	FIREBUSH	64	C7	FM 2673	42	F1
FALCON GROVE	60	E5	FIREFALL DR	80	A2	FM 2673	43	B1
FALCON HILL	81	B5	FIREFLY DR	29	C7	FM 2722	42	F2
FALCON PARK	83	F7	FIRENZE	42	C7	FM 2722	43	B5
FALCON RANCH RD	38	A5	FIRESTONE DR	83	D7	FM 2722	57	E4
FALCON RDG	27	C7	FIRETHORN PATH	25	E8	FM 3009	55	E5
FALCON RIDGE DR	79	A2	FIRETHORN PATH	26	A8	FM 3009	66	C5
FALCON WAY	80	C1	FIRETHORN PATH	38	D1	FM 3009	74	E4
FALCONHEAD	78	A2	FIRST FORK	54	F3	FM 3009	75	A8
FALCONWOOD DR	22	D6	FIRST ST	47	E5	FM 3009	83	C4
FALL COVER ST	71	E5	FIRST ST	82	C2	FM 306	15	E2
FALL CRK	38	F8	FISCHER RANCH RD	70	E8	FM 306	16	C1
FALL CRK	52	F1	FISCHER STORE RD	11	E3	FM 306	17	C2
FALL VW	71	F8	FISCHER STORE RD	12	B1	FM 306	18	D2
FALLBROOK MANOR	52	F2	FISCHER STORE RD	13	A1	FM 306	19	D5
FALLBROOK VW	53	A2	FISH CRK	77	D4	FM 306	30	E2
FALLEN OAK	57	D3	FISHER RD	75	F8	FM 306	31	C5
FALLEN OAK DR	53	F4	FISHER RD	83	F1	FM 306	32	C7
FALLEN OAK DR	54	A4	FISHER WAY	71	D4	FM 306	45	F4
FALLEN STONE	83	B7	FITCH DR	80	B1	FM 306	59	F3
FALLING HILLS	32	F8	FIVE OAKS CIR	29	F6	FM 306	60	B7
FALLING HILLS	45	F1	FIVE OAKS CIR	30	A6	FM 311	26	E4
FALLING HILLS	46	A1	FLAGGERT DR	39	F2	FM 311	27	B7
FALLING LEAVES CT	15	C7	FLAGGERT DR	40	A2	FM 311	40	E3
FALLING OAK	76	F6	FLAGSTONE DR	19	F4	FM 311	41	A6
FALLING SHADOWS DR	53	E4	FLAGSTONE DR	20	A4	FM 3159	29	C8
FALLING SUN	83	F5	FLAGSTONE DR	83	C4	FM 3159	40	F5
FALLING WATER DR	25	D7	FLAGSTONE HILL	48	C3	FM 3159	41	D5
FALLON CT	83	E6	FLAGSTONE LOOP	71	C2	FM 3159	42	B1
FALLOW PLACE	48	C5	FLAIRWOOD DR	81	B8	FM 32	6	B7
FALLS CHURCH	81	D4	FLAMAN RD	19	F8	FM 32	10	E2
FALLS TERRACE	48	D8	FLAMAN RD	20	A8	FM 32	11	C5
FALLS VW	48	D8	FLAMETREE AVE	58	E8	FM 32	12	B7
FAMILY CIR	12	E7	FLAMING OAK	59	F3	FM 32	19	E2
FAN FLOWER	64	B7	FLAMING OAK	60	A3	FM 32	20	C3
FANNIN DR	79	A1	FLAMINGO CT	19	C3	FM 32	21	B3
FANNIN PT	76	D7	FLANDERS	11	F8	FM 3351	23	B5
FAR AWAY LN	53	E4	FLANDERS	18	F1	FM 3351	35	D5
FARHILLS DR	38	E6	FLANDERS	19	A1	FM 3351	36	A2
FARMERS DELL	78	F4	FLAT COPPER	64	A1	FM 3351	48	F5
FARMHOUSE TRL	70	E1	FLAT CRK	41	B1	FM 3351	49	B3
FARRIN LN	77	F2	FLAT LAND PASS	71	F6	FM 3424	19	D3
FAULKNER DR	83	B7	FLAT ROCK VW	52	E2	FM 473	6	A6
FAWN CREEK DR	15	F1	FLATROCK DR	28	F4	FM 482	75	F7
FAWN CREEK DR	16	A1	FLATROCK DR	29	A4	FM 482	76	C5
FAWN DR	16	B6	FLEETWOOD DR	70	A2	FM 482	77	C2
FAWN DR	29	A3	FLICKA HILLS	82	C4	FM 483	71	E1
FAWN DR	83	C5	FLIGHTLINE DR	38	F4	FM 484	11	D6
FAWN LN	26	B6	FLIGHTLINE DR	39	A5	FM 484	18	D1
FAWN MEADOWS	28	E4	FLINT CIRCLE DR	18	C1	FM 725	70	F8
FAWN PASS	83	A6	FLINT LN	17	D5	FM 725	71	A8
FAWN RDG	83	E7	FLINTROCK DR	28	E4	FM 725	79	D4
FAWN RIVER DR	8	F8	FLINTSHIRE DR	78	E1	FM 758	71	F8
FAWN RIVER DR	15	F1	FLINTSTONE DR	28	F5	FM 758	72	C5
FAWN TRL	29	F7	FLOATING STAR	71	C5	FOLK VICTORIAN	42	A8
FAWN TRL	30	A7	FLORA ST	80	A4	FOOTHILL DR	29	B4
FAWN VALLEY DR	11	C8	FLORAL AVE	70	A3	FORBS LN	53	D4
FAWN VALLEY DR	18	C1	FLORAL CIR	70	A3	FORE DR	16	C6
FAWNWOOD	69	A4	FLORENCE GROVE	83	A6	FORENOON DR	53	F3
FAYETTE DR	78	F2	FLOWING CRK	63	F8	FOREST BELL	56	F8
FAZIO DR	83	F6	FLUGRATH DR	58	A3	FOREST CREST	29	D5
FEATHER LN	70	B8	FLUGRATH HILLS DR	57	F3	FOREST DR	70	A4
FELDSPAR CIR	67	A4	FLUGRATH HILLS DR	58	A3	FOREST GLEN LN	79	C1
FELDSTEIN RD	67	C4	FLUSHING	70	F4	FOREST HILL ST	28	F5
FELGER DR	56	F3	FLUTTER LN	53	E3	FOREST LAKE DR	15	F4
FELS MAUER BLVD	67	A3	FLY LINE TRL	43	B7	FOREST LAKE DR	16	A4

FOREST LINK	67	A6	FULLER DR	36	D2	GLENBROOK DR E	71	B3
FOREST MIST	29	E5	FULTON DR	83	D7	GLENBROOK WAY	63	E5
FOREST OAK	76	F6	FUME BLANC	43	A8	GLENDON DR	63	C5
FOREST RDG	69	E4	FURLONG GATE	82	B5	GLENEAGLES LN	53	B1
FOREST RIDGE LN	35	E5	FURTOSSO WAY	48	B4	GLENN DR	18	C8
FOREST RIDGE PKWY	83	B4	FUSSE	47	A8	GLENN DR	29	B2
FOREST TRL	69	B4	FUSSE	61	A1	GLENN LN	82	F6
FOREST VIEW DR	6	B5	FUSSEY WAY	63	A2	GLENWOOD LOOP	36	E8
FOREST WATERS CIR	74	D6				GLENWOOD LOOP	37	A8
FORESTER BEND	75	F8				GLENWOOD LOOP	50	E1
FORESTER BEND	83	F1	-- G --			GLENWOOD LOOP	51	A1
FORESTHAVEN DR	69	A1				GLENWORTH ST	30	F3
FORK CRK	41	A2	G W HASCHKE LN	12	F2	GLOBAL DR	79	C2
FORRESTER LN	81	A5	GABRIELS PLACE	71	D2	GLOBE WILLOW	64	B7
FORSYTH PARK	83	C5	GADWALL WAY	17	B4	GLORIA AVE	70	A5
FORSYTHIA	64	B7	GAINES DR	78	F2	GLOXINIA DR	74	E7
FORSYTHIA	79	F3	GAINSBOROUGH DR	27	C8	GODE LN	70	B7
FORT OSWEGO	81	D5	GAINSBOROUGH DR	40	C1	GOEBEL	76	D8
FORTUNE HILL	76	B8	GALACINO DR	81	A7	GOLD OAKS DR	25	E7
FORTY SIX PKWY	39	D7	GALE MEADOWS	78	E5	GOLD WAY	72	E7
FORUM ACCESS	82	B7	GALLAGHER CRESCENT	29	C7	GOLD YARROW	63	B8
FORUM PKWY	82	B7	GALLAGHER DR	29	C7	GOLDCREST	78	D3
FORUM RD	82	C8	GALLAGHER RD	80	D8	GOLDEN EAGLE LOOP	19	C3
FOSSIL DR	27	E1	GALLERY WELLS	64	B8	GOLDEN FAWN	82	F7
FOSSIL HILLS LOOP	26	E8	GALLOPING OAK	82	B5	GOLDEN MEADOW	45	C4
FOSSIL HILLS LOOP	39	E1	GALWAY GATE	18	C5	GOLDEN OAK	83	D4
FOSSIL RIDGE RD	36	B5	GAMBLE ST	83	B5	GOLDEN WING	63	B8
FOSSIL ROCK RD	30	B7	GAME TRL	43	B8	GOLDENROD CIR	74	E6
FOSSIL SPRINGS DR	37	C8	GAME TRL	57	B1	GOLDENROD CV	83	D3
FOUNDERS PARK	56	A2	GANT HILL RD	31	F3	GOLDENROD LN	74	E6
FOUNTAIN GATE	76	A8	GANTON LN	63	A7	GOLDFINCH	78	D4
FOUNTAINWOOD DR	81	B8	GARDEN ARBOR	74	C6	GOLF COURSE DR	8	F8
FOUR IRON CT	63	A8	GARDEN GATE CIR	78	E2	GOLF COURSE DR	15	F1
FOUR OAKS LN	83	C3	GARDEN LAUREL	72	A8	GOLF COURSE DRIVE EAST	8	F8
FOUR WINDS DR	19	C2	GARDEN NORTH DR	74	B5	GOLF COURSE RD	70	C3
FOURTH ST	82	C2	GARDEN OAKS DR	74	A4	GOLF DR	8	D8
FOWLER HILL	48	A8	GARDEN RIDGE DR	74	E7	GOLF DR	15	E1
FOX CRK	81	C5	GARDEN SUN PLACE	78	E2	GOLIAD DR	78	F1
FOX DEN	81	D5	GARDENIA BEND DR	74	E7	GOLL ST	82	C1
FOX GLEN	81	D4	GARDENIA DR	70	C7	GOODWIN LN	60	D6
FOX GLEN RD	60	A7	GARDENWOOD DR	81	B7	GOODWIN LN	61	B1
FOX HEAD	81	C5	GARRET GROVE	73	B5	GOOSEBERRY	63	B1
FOX HILL	27	C6	GARRETT WAY	11	D7	GOTHIC DR	82	E8
FOX KNOLL	81	D5	GARY CT	15	F1	GRACIE WAY	71	E5
FOX LAIR	81	D5	GASS RANCH	26	C5	GRACIES SKY	63	C1
FOX LN	82	F6	GATE BRIDGE	82	B5	GRAFORD RDG	48	A8
FOX PEAK DR	81	C5	GATE CREEK LN	83	F8	GRAN CIELO TRL	69	E1
FOX RDG	32	C6	GATE POST	15	E4	GRANADA DR	70	F6
FOX RUN	76	C8	GATEWAY BLVD	81	F6	GRANADA DR	71	A6
FOX RUN CIR	69	F5	GATEWAY BLVD	82	A7	GRANADA HILLS	46	C5
FOX SEDGE	61	B8	GATEWAY CIR	60	C7	GRAND COTEAU DR	48	F8
FOX TROT TRL	53	B4	GATEWAY PLACE	82	A7	GRAND FOREST DR	83	B4
FOXBIAR CV	80	A1	GATEWOOD CIR	60	C7	GRAND OAKS DR	25	E6
FOXBIAR LN	76	B8	GATTUSO RD	69	E7	GRAND OAKS DR	26	A6
FOXCROSS DR	27	C8	GAUNTLET DR	17	E8	GRAND PASS	19	E6
FOXFIRE DR	72	C8	GAZEBO CIR	70	B3	GRAND STONE	66	B4
FOXFIRE DR	80	C1	GBRV LOOP	31	A4	GRAND TURF	48	F7
FOXFORD RUN DR	83	F1	GELOWITZ PLACE	31	D3	GRANDVIEW AVE	70	A3
FOXGLOVE PASS	83	D3	GEMINI DR	29	C1	GRANDVIEW BEND	28	F5
FOXPAK LODGE	73	B5	GENERATIONS DR	71	F2	GRANDVIEW FOREST	29	D5
FOXWOOD	46	C4	GENESE OAKS	69	A4	GRANDVIEW PLACE	29	A2
FRANCES ST	78	E1	GENEVA ST	58	E8	GRANGER PATCH	81	A4
FRANCHI WAY	79	A3	GENTING	78	A2	GRANITE CV	60	E6
FRANCIS HARRIS LN	62	C3	GENTLE BREEZE	71	D5	GRANITE FIELD	83	B5
FRANCISCO PASS	28	B3	GENTLE MEADOW	78	E5	GRANITE RD	16	F2
FRANK BAUM DR	83	B7	GENWAY PLACE	31	D3	GRANITE RD	17	A2
FRANK TERRACE	63	C2	GEORG	49	E4	GRANITE RDG	63	C1
FRANKIES CV	56	A1	GEORG OAKS	50	E4	GRANITE RUN DR	71	C2
FRANKIES POND	56	A1	GEORG RUN	49	F3	GRANVILLE PEAK	83	F1
FRANKS RD	78	B2	GEORGE COOPER	81	A3	GRASS CREEK RD	74	E7
FRATELLI RD	81	D8	GEORGE PASS	18	E5	GRASSLAND	38	C8
FRED COUPLES	76	D8	GEORGE STRAIT	19	C2	GRAUN WALD CT	67	C5
FREDERICKSBURG RD	69	F3	GEORGIA LN	60	A6	GRAVEL GRAY	83	F4
FREDERICKSBURG RD	70	B3	GEORGIA MAE	83	D8	GRAY CLOUD DR	60	E3
FREEDOM ST	11	D2	GEORGIA PLACE	70	A1	GRAY FOX	17	D4
FREMONT	8	E8	GERONIMO CRK	60	C6	GRAY RDG	81	C6
FREEPORT DR	83	B7	GERONIMO PT	9	F7	GRAY STONE RD	62	C6
FREESTONE	76	D7	GERVIN PASS	15	B6	GRAYHAWK	39	D1
FREIHEIT RD	71	B5	GHOST DANCER	20	D4	GRAYS PEAK	41	A4
FRESHWATER DR	38	C8	GIANT OAK	53	D2	GRAYSON CLIFF	76	D7
FRESNO PLACE	83	B6	GIDEON LN	72	C7	GRAZING DEER DR	54	A6
FRIEDRICH WAY	71	C3	GINKO CIR	78	A1	GRAZING LN	53	F3
FRIENDLY ACRES	82	F6	GINO PARK	81	A5	GREAT CLOUD DR	60	E4
FRIENDLY PATH	68	E4	GINSBERG DR	83	B8	GREAT OAKS DR	72	C8
FRIENDLYWOOD DR	29	C1	GLADE VW	56	E2	GREAT OAKS DR	80	C1
FRIESENHAHN CT	81	A7	GLADIOLA ST	10	A8	GREEN APPLE DR	81	D7
FRIESENHAHN LN	76	C6	GLADSTONE PLACE	70	F8	GREEN BLUFF DR	83	B4
FRINGE BREEZE	64	B8	GLADSTONE PLACE	78	F1	GREEN BROOK PLACE	83	F5
FRIO CIR	79	A2	GLEAMING SPRINGS DR	83	F8	GREEN BRUSH CT	53	D3
FRITZ GROSSER RD	35	F7	GLEN CV	74	D6	GREEN CASTLE PLACE	28	F6
FROBOESE LN	76	F6	GLEN DR	35	A2	GREEN CASTLE PLACE	29	A6
FROBOESE LN	77	A6	GLEN EAGLES DR	83	F6	GREEN CIRCLE DR	81	C7
FRONT ROYAL	81	D5	GLEN HAVEN	46	A4	GREEN FINCH	78	D4
FRONTIER	39	D3	GLEN OAKS DR	18	D5	GREEN GATE VW	51	B1
FRONTIER TRL	22	C1	GLEN SHORES	17	F4	GREEN HERON	78	B1
FROSTWOOD DR	70	F3	GLEN SHORES	18	A4	GREEN HILL DR	29	C2
FULLER CIR	18	B4	GLEN VW	52	E1	GREEN LEAF DR	71	F5
FULLER DR	18	B5	GLEN WOOD DR	45	F3	GREEN MEADOW LN	16	F3
FULLER DR	23	E8	GLENBROOK DR	71	B3	GREEN MEADOW LN	17	A3

	Page Grid		Page Grid		Page Grid			
GREEN MOUNTAIN DR	70	A8	HABERSHAM	83	C5	HEIDELBERG RD	58	D7
GREEN MOUNTAIN DR	78	A1	HACKAMORE PASS	15	E4	HEIDRICH CT	57	A6
GREEN PASTURES	51	C6	HADLEY RUN	81	F8	HEIMBACH LN	60	D4
GREEN STONE	83	F4	HALEY DR	60	C2	HEIMER-LANGE RD	38	F1
GREEN TEE	82	D6	HALF HOLLOW RD	79	F2	HEIMER-LANGE RD	39	B2
GREEN THUMB DR	81	D7	HALF MOON DR	76	B8	HEIMER CV	52	D6
GREEN TOP DR	81	D7	HALIFAX	81	D5	HEIMER LN	29	F7
GREEN VALLEY LOOP	83	E5	HALL ISLE	19	F8	HEINEN LN	70	E3
GREEN VALLEY RD	76	F8	HALLMARK	19	A4	HEINRICH BEND	71	F4
GREEN VALLEY RD	77	C7	HALM DR	19	D4	HELEN DR	71	C5
GREEN VALLEY RD	78	A4	HAMBURG AVE	58	B8	HELEN ST	79	F4
GREEN VALLEY RD	83	E5	HAMBURG AVE	69	B1	HELEN ST	80	A4
GREEN VW	52	E2	HAMILTON HOLW	34	D7	HEMINGWAY TRL	83	B7
GREEN WARBLER	78	D4	HAMILTON PLACE	83	B6	HENDERSON CV	56	A2
GREENBRIAR DR	18	D5	HAMMERMILL	19	A5	HENDERSON DR	8	F8
GREENFIELD	39	D3	HAMMOCK GLEN	56	E2	HENDERSON DR	15	F1
GREENRIDGE	76	C8	HAMPE ST	70	E5	HENRY FORD DR	83	E8
GREENSHIRE DR	83	E5	HAMPSHIRE ST	70	A8	HENRY HTS	79	D3
GREENWAY TRL	77	D3	HAMPTON	29	C3	HENRY WEGNER	42	A8
GREENWELL LN	72	C7	HAMPTON HILLS	82	E7	HERA DR	82	C8
GREENWOOD	83	E8	HAMPTON OAKS	69	A5	HERAUF DR	20	A8
GREENWOOD ST	28	F5	HAMPTON PARK	74	E5	HERAUF DR	31	A1
GREG DR	35	A2	HANCOCK FARM	56	A1	HERBELIN RD	56	D3
GREIG DR	39	F3	HANCOCK LN	79	F8	HERBER	61	C1
GREIG DR	40	A3	HANCOCK RD	18	F4	HERCULES	82	D8
GRENACHE	42	D8	HANCOCK RD	19	A5	HERITAGE HILL	19	D3
GRENACHE	56	D1	HANGING MOSS DR	83	E3	HERITAGE OAKS	41	E8
GRENADA GAIT	83	F1	HANGING OAK	14	E8	HERITAGE OAKS	55	E1
GRETA ST	80	A4	HANGING OAK	25	E1	HERMAN JONAS	56	A1
GREY BLF	38	F8	HANGING OAK	73	C4	HERMES DR	82	C7
GREY CATBIRD	78	D4	HANNAHS RUN	70	C1	HERMOSA	80	B8
GREY FAWN DR	28	E3	HANOVER	31	D8	HERON PASS	17	B2
GREY FEATHER	83	E8	HANSEL DR	48	D7	HERRY CT	70	C5
GREY FOX CIR	16	B7	HANZ DR	60	A8	HERRY HOLW	54	E2
GREY MIST	39	D6	HANZ DR	70	F1	HERRY ST	70	C5
GREY SOTOL WAY	76	F7	HANZ DR	71	A1	HESS BLVD	82	F8
GREY WAGTAIL	78	D4	HAPPY HAVEN RD	80	C8	HESSEN WAY	58	C8
GREYLOCK	46	B2	HAPPY HOLLOW DR	32	B8	HEYNIS NORTH	70	A8
GREYSTONE DR	45	C8	HARBOR DR	71	D8	HEYNIS SOUTH	70	A8
GREYSTONE DR	59	C1	HARBOUR TOWN	82	E7	HI PATH WAY	69	F5
GRISTMILL DR	70	F4	HARCOURT	18	B1	HIAWATHA	15	D4
GROOMS ESTATE	18	A2	HARDY RD	79	B7	HIBISCUS	77	A4
GROOS ST	70	E5	HARK RD	53	E3	HICKORY BEND	74	F8
GROSBEAK DR	17	E5	HARLEY HAY	83	F4	HICKORY HOLW	78	A2
GROTTO LN	23	F2	HARMONS WAY	47	F2	HICKORY LN	83	D6
GROVE LN	79	E5	HARMONY HILLS	39	B5	HIDDEN BLISS	71	E6
GROVE PARK	83	C7	HARNESS TRL	54	C3	HIDDEN CAVE	83	F5
GRUENE CV	59	F8	HARPER RUN	83	D7	HIDDEN CAVE DR	69	D4
GRUENE ESTATES	60	A7	HARPERS FORD	81	C4	HIDDEN CV	9	F6
GRUENE GLEN ST	60	A6	HARRIET	30	C6	HIDDEN DR	30	A8
GRUENE GRASS	59	E7	HARRIS CIR	78	F2	HIDDEN DR	27	C6
GRUENE HAVEN	45	F3	HARRIS RANCH RD	27	C2	HIDDEN ELM	63	F5
GRUENE HAVEN	46	A3	HARRISON OAKS	76	B8	HIDDEN ELM	28	F6
GRUENE LAKE DR	59	F8	HARRISON OAKS	55	B1	HIDDEN FAWN	29	A5
GRUENE LAKE DR	60	A8	HARRISON RD	79	F7	HIDDEN FAWN	83	F5
GRUENE LAKE DR	59	F8	HARRY COLT PLACE	56	E6	HIDDEN FOREST	18	B4
GRUENE LEAF DR	71	B1	HARTLEY RDG	76	E7	HIDDEN GROVE LN	83	D6
GRUENE PARK DR	59	E7	HARTLEY SQ	79	F2	HIDDEN HAVEN	63	F3
GRUENE PASS	70	F1	HARVEST FIELDS	58	D8	HIDDEN HAVEN	64	A3
GRUENE PLACE DR	59	F7	HARVEST OAK	69	D1	HIDDEN HILLS	45	F1
GRUENE RD	70	D1	HARVEST OAK	82	F6	HIDDEN HILLS	45	C5
GRUENE RD	71	A2	HARVEST PT	83	A6	HIDDEN HOLW	82	E7
GRUENE RIVER DR	59	C4	HARVEST PT	82	B6	HIDDEN KNOLL	70	F8
GRUENE SPG	59	F8	HASTINGS PARK	63	C1	HIDDEN MEADOW	58	A8
GRUENE SPG	70	F1	HASTINGS RDG	71	A1	HIDDEN MEADOWS DR	83	F5
GRUENE VALLEY CIR	60	A7	HATHA DR	70	B4	HIDDEN MESA	13	E5
GRUENE VINE CT	60	A7	HAUPTSTRASSE	16	E3	HIDDEN OAKS	50	F4
GRUENE VINEYARD CROSSING	59	F7	HAVASU PT	46	C7	HIDDEN OAKS DR	81	C5
GRUENE VINEYARD CROSSING	60	A7	HAVEN BLUFF CT	46	D7	HIDDEN PEAK	70	E8
GRUENE VINTAGE	60	A7	HAVEN POINT LOOP	60	F1	HIDDEN PEAK CIR	45	F4
GRUENE VISTA	59	E4	HAVEN WAY	46	F8	HIDDEN POINTE	46	A3
GRUENE WALD	59	F7	HAVENS CROSS	47	A8	HIDDEN POINTE	39	C7
GRUSENDORF RD	50	F3	HAVENS CROSS	60	F1	HIDDEN RIDGE DR	14	E8
GUADA COMA DR	70	E5	HAVENS CROSS	61	A1	HIDDEN SPGS	25	F1
GUADA COMA DR	83	B2	HAVENS CROSS	46	E7	HIDDEN SPGS	16	D5
GUADALUPE BEND	23	D1	HAVENWOOD BLVD	60	F1	HIDDEN VALLEY DR	69	F5
GUADALUPE DR	25	C3	HAVENWOOD BLVD	78	D5	HIDDEN VIEW ST	36	A5
GUADALUPE RD	31	D8	HAW FINCH	83	F7	HIDE AWAY LN	70	D7
GUADALUPE RIVER STATE PARK (BARRED OWL TRAIL)	24	E4	HAWK CIR	72	C8	HIDEAWAY CIR	16	F7
GUENTHER RANCH RD	19	B3	HAWK DR	80	C1	HIDEAWAY DR	64	B8
GULL LN	17	D3	HAWK DR	53	F5	HIDEAWAY GREEN	60	C3
GUMNUT GROVE	68	F2	HAWK EYE DR	54	A5	HIDEAWAY HTS	64	B8
GUNA DR	80	C1	HAWK EYE DR	82	F7	HIDEOUT FALLS	81	C4
GUNNER CRK	29	D7	HAWKS MEADOWS	83	B8	HIGBEE MILL	48	F4
GUNTHER GROVE	74	F6	HAWTHORNE PASS	40	C2	HIGH ANTLER	49	A4
GUSTY PT	83	B8	HAWTHORNE RD	81	E7	HIGH ANTLER	52	D8
GUTHRIE RD	35	C8	HAYLOFT GLEN	43	C7	HIGH BARN	63	D1
GWENDOLYN WAY	83	D8	HAYMAKER RD	60	C3	HIGH BARN	83	F3
GYPSUM CV	60	D5	HAYNES RD	70	C2	HIGH BROW CAT	53	A2
GYPSY CLIFF	73	A5	HAYSELTON AVE	78	E2	HIGH CANYON	67	F2
GYPSY HAWK	73	A4	HAZELWOOD DR	80	D6	HIGH CHAPARRAL	48	C5
GYPSY HOLW	73	A5	HAZY GLADE DR	81	A5	HIGH CLIFF DR	60	E4
GYPSY VW	73	A4	HEARTLAND DR	83	F8	HIGH CLOUD DR	76	C4
GYPSY WAY	73	A5	HEASLEY PLACE	71	B1	HIGH CREEK RD	15	E3
			HEATHER GLEN DR	70	C8	HIGH DR	67	A1
			HEATHER LN	82	F7	HIGH DR	48	D7
			HEATHER NEST	70	F8	HIGH ESCHOLON	56	E7
			HEATON HALL DR	78	F1	HIGH FOREST DR	51	A1
			HEATON HALL DR	18	D5	HIGH GATE RD	29	B8
			HEDGESTONE			HIGH HILLS DR		

-- H --

HIGH LOW DR	60	C3	HOLLYWOOD DR	79	C3	IDLEWOOD	83	E8
HIGH MEADOW DR	38	E5	HOLM RANCH RD	19	F5	IH 35	47	E7
HIGH NOON DR	53	D5	HOLSTEIN RD	53	B5	IH 35	60	E7
HIGH OAKS RD	29	F7	HOMESTEAD CV	60	A6	IH 35	61	B3
HIGH OAKS RD	30	A8	HOMESTEAD PKWY	76	D7	IH 35	69	F8
HIGH OAKS RD	43	A1	HOMESTEAD RDG	41	D8	IH 35	70	C7
HIGH PLAINS	78	A2	HOMESTEAD RDG	55	E1	IH 35	71	B3
HIGH POINT CIR	16	F1	HONDA PASS	15	F5	IH 35	75	F8
HIGH POINT CIR	17	A3	HONDO DR	79	A1	IH 35	76	D6
HIGH POINT LN	16	F2	HONEY BROWN	41	F8	IH 35	77	C2
HIGH PT	7	E7	HONEY BROWN	42	A8	IH 35	82	D6
HIGH RIDGE DR	52	E4	HONEY CRK	56	A2	IH 35	83	C3
HIGH SPRING DR	64	E6	HONEY OAK CIR	49	A4	IKE LN	82	F6
HIGH TRACK RD	19	F7	HONEY OAK LN	71	E6	IKEA-RBFCU PKWY	81	F8
HIGH VALLEY DR	46	A3	HONEY WAY	61	F5	IKEA-RBFCU PKWY	82	A8
HIGH WIND LN	71	D2	HONEYCOMB RDG	19	F3	ILIAD	82	D8
HIGHGARDEN	56	E7	HONEYCOMB ROCK	49	A5	IMBUTO	42	D7
HIGHLAND BLFS	81	D7	HONEYFLOWER	53	D2	IMHOFF LN	41	D8
HIGHLAND BLVD	29	A3	HONEYSUCKLE BRANCH	53	F5	IMMORTAL	81	A7
HIGHLAND BREEZE	52	F2	HONEYSUCKLE BRANCH	54	A5	IMPERIAL DR	33	E5
HIGHLAND CREST	63	B4	HONEYSUCKLE LN	70	E7	IMPERIAL DR	80	C8
HIGHLAND HTS	30	E2	HOOEY LN	15	C7	INCA DOVE LN	80	C8
HIGHLAND PEAK	81	D7	HOOSIER PARK	82	B6	INCROCciato	42	B7
HIGHLAND RDG	81	D7	HOPE LN	83	E1	INDEPENDENCE DR	69	E2
HIGHLAND SPGS	41	B3	HOPI DAWN	63	F8	INDIAN BLANKET PLACE	16	C7
HIGHLAND TERRACE DR	30	C7	HOPPER CT	60	F1	INDIAN BLUFF	35	E1
HIGHLAND VISTA	78	A2	HORIZON CREST	35	C2	INDIAN CANYON	15	E3
HIGHLAND VW	79	B2	HORIZON PEAK	81	E7	INDIAN CHIEF TRL	42	E2
HIGHLANDS CIR	53	B1	HORIZON VW	81	E7	INDIAN CLIFF	63	A7
HIGHTRAIL RD	76	A8	HORNBEAN LN	83	E7	INDIAN COLT	15	D3
HIGHVIEW ST	28	E5	HORNED LARK	70	B8	INDIAN CREEK LN	52	C3
HIGHWATER LN	61	C2	HORNSBY	16	E3	INDIAN CREST	64	A4
HILDEBRAND	25	F3	HORSE BRIDGE	82	A5	INDIAN GRASS DR	71	C2
HILDESHEIM	58	C7	HORSESHOE CT	69	A2	INDIAN HILLS	82	F7
HILINE DR	52	D1	HORSESHOE CV	83	B4	INDIAN HILLS DR	15	D3
HILL AVE	70	D5	HORSESHOE FALLS DR	31	C6	INDIAN HOLW	15	D3
HILL DR	15	D1	HORSESHOE HILL	18	D2	INDIAN HOLW	63	F4
HILL GARDEN	15	F3	HORSESHOE PATH	53	B5	INDIAN MOON CV	59	D4
HILL HAVEN DR	57	E5	HORSESHOE TRACK	16	C5	INDIAN MOUND	74	B1
HILL LN	82	F6	HORSESHOE TRL	69	B2	INDIAN PATH	67	A3
HILL MYNA LN	17	C4	HORTON PREISS RD	6	F4	INDIAN PATH	81	D4
HILL TOP CIR	15	C1	HORTON PREISS RD	7	A6	INDIAN PEAK	81	A5
HILL TOP DR	30	E7	HORTON PREISS RD	10	D1	INDIAN PT	52	C1
HILLCLIMB	29	D5	HOSTA ST	60	B8	INDIAN RDG	45	B5
HILLCOUNTRY DR	69	C1	HOSTA ST	71	B1	INDIAN RUN	81	C6
HILLCREST DR	70	F2	HOURLSS OAKS	83	F2	INDIAN SCOUT	16	F3
HILLCREST DR	71	A1	HOUSE ST	47	E5	INDIAN TRL	15	D1
HILLCREST FOREST	29	E4	HOWARD DR	83	D7	INDIAN WHEAT	79	F2
HILLCREST TRL	15	F3	HOWARD ST	70	B4	INDIAN WHEAT	80	A2
HILLCREST TRL	16	A3	HOWLING WOLF	63	F8	INDIGO BROOM	53	C2
HILLROCK DR	80	B1	HOYA LN	74	F7	INDIGO BRUSH DR	83	F5
HILLSIDE	76	C8	HUBER RD	62	D5	INDIGO RUN	39	E8
HILLSIDE BLF	81	E7	HUBERTUS RD	76	A7	INDIGO RUN	53	E1
HILLSIDE CIR	42	B1	HUDSON LN	70	F1	INDIGOBUSH DR	69	E1
HILLSIDE DR	15	D2	HUECO DR	71	C5	INDUSTRIAL DR	71	A3
HILLSIDE LOOP	29	A3	HUECO RDG	58	B7	INGLEWOOD	18	D5
HILLSIDE OAKS	38	C8	HUECO SPRINGS LOOP RD	58	B7	INGLEWOOD DR	83	B6
HILLSIDE OAKS	52	C1	HUECO SPRINGS LOOP RD	59	A6	INGRAM PLACE	59	F8
HILLSIDE PEAK	81	E7	HUGO DR	21	E5	INLAND DR	42	B1
HILLSIDE RDG	81	D7	HUGO RD	22	D7	INNER PATH	58	D8
HILLSIDE VW	81	E7	HUISACHE AVE	70	D6	INNSBRUCK	67	D1
HILLSONG ST	60	A6	HULL ST	83	C6	INSPIRATION DR	70	B4
HILLTOP OAKS	32	A8	HUMMINGBIRD CT	19	D3	INSPIRING VW	19	A3
HILLTOP OAKS	44	F1	HUMMINGBIRD DR	60	E5	INTERLACHEN	82	D7
HILLTOP OAKS	45	A1	HUMMINGBIRD HILL	29	C3	INTERMEZZO WAY	82	A5
HILLTOP RDG	32	B8	HUNT ST	79	A2	INTREPID	48	E5
HILLTOP RDG	44	F1	HUNTER HILLS DR	60	C3	INVERNESS CT	53	B1
HILLTOP RDG	45	A1	HUNTER RD	47	F3	IOLAS WAY	77	A6
HILLTOP SUMMIT RD	70	E8	HUNTER RD	59	F7	IRENE DR	30	C6
HILLVIEW AVE	70	C7	HUNTER RD	60	B5	IRIS LN	70	C8
HILLVIEW LN	83	D6	HUNTER RIDGE RD	47	F2	IRIS RUN	76	F3
HINCH DR	42	E1	HUNTERS CHASE	69	D2	IRIS RUN	77	A3
HINMAN ISLAND DR	70	C3	HUNTERS CIR	22	D2	IRISH CREEK RD	82	F7
HIRAM LN	83	D8	HUNTERS CREEK DR	69	D3	IRISH CREEK RD	83	A7
HIS WAY	38	E7	HUNTERS CROSSING	69	C3	IROLA DR	83	B4
HITCH RD	83	C8	HUNTERS CV	46	C5	IRON CANYON	64	A1
HITCHING POST DR	28	E3	HUNTERS GLEN	76	C8	IRON HILL	43	A8
HOBBLEBUSH	63	B1	HUNTERS HIDEAWAY	69	C3	IRON HILL	57	A1
HOCKLEY HILL	76	D7	HUNTERS PATH	67	A3	IRON HORSE	32	F8
HOFFMANN LN	45	F7	HUNTERS PT	69	D2	IRON HORSE	33	A8
HOFFMANN LN	46	A8	HUNTERS RDG	69	C3	IRON MESA	63	A6
HOFFMANN LN	60	C1	HUNTERS RUN	69	C3	IRON RIDGE PASS	83	B4
HOJA AVE	69	E1	HUNTERS TRACE	69	D3	IRON WOOD RD	11	E7
HOLCAN DR	60	F8	HUNTERS TRL	69	D2	IRONGATE PASS	81	C4
HOLCAN DR	71	F1	HUNTERS TROPHY	69	C3	IRONGATE RAIL	81	C4
HOLIDAY LOOP	31	C7	HUNTERS VILLAGE	69	D2	ISAAC CREEK CIR	45	C7
HOLLAND SPGS	41	A4	HUNTERS WAY	69	C3	ISLAND HOLW	76	F6
HOLLER HAVEN	54	C6	HUNTING GLEN	81	C5	ISLAND VIEW DR	30	A7
HOLLIWELL BRIDGE	83	B7	HUNTING VALLEY	81	D5	ISLAND VIEW DR	43	B1
HOLLOW COPPER	53	A8	HUNTINGTON CIR	54	C6	ISMORADA	52	D8
HOLLOW OAK	57	C3	HUNTSMAN WAY	80	A2	ISMORADA	63	D1
HOLLOW RDG	76	A8	HURRICANE TRL	60	E3	ISOLDA VISTA	63	A7
HOLLOW WOOD	39	E6	HYACINTH	61	A8	ITALIA	42	C6
HOLLY BUSH	79	F3			IVORY CRK	83	E8	
HOLLY HOLW	73	B6			IVY GREEN	81	A4	
HOLLY LN	83	F1	-- --		IVY ST	70	E6	
HOLLY ST	70	F4						
HOLLY ST	71	A4						
HOLLYHOCK LN	70	C8	IBIS AVE	70	B8	-- J --		
			IBIS FALLS DR	60	E5			

J C RILEY ST	47	E5	JUNG ST	71	C8	KINGS WAY	69	B3
JABONCILLO ST	58	E8	JUNG ST	79	C1	KINGS WAY	83	F3
JACKS LN	71	D8	JUNIPER CIR	16	E2	KINGSBURY	18	E8
JACKS LN	79	D1	JUNIPER CT	11	E5	KINGSLAND CIR	83	D6
JACKSON CRK	40	F2	JUNIPER LEDGE	39	D7	KINGSSNAKE	53	A7
JACKSON CRK	41	A2	JUNIPER LN	83	E6	KINGSWOOD CIR	70	A2
JACKSON ST	70	C6	JUNIPER VW	77	A4	KINGSWOOD ST	76	F6
JACOB DR	35	A2	JUPE LN	82	F6	KINSLEY WAY	71	E6
JACOBS CREEK PARK RD	30	D2	JUPE LN	83	A6	KINZEL CT	83	D6
JACOBS CT	78	D2	JUPITER HAVEN	82	C5	KINZIG DR	60	C4
JAMES AGEE DR	83	B7	JURASSIC LN	14	E8	KIRK LN	55	A4
JAMES BOWIE DR	19	A1				KIRKWOOD CV	70	F3
JAMIE LN	78	D3	-- K --			KISKADEE DR	69	E1
JANA LN	16	C1				KISSING OAK	81	B5
JANE ADDAMS DR	83	B7	K RANCH RD	38	E5	KITE CORNER	70	B8
JANELLE PLACE	68	F4	KALEIGH WAY	11	C7	KITTY HAWK RD	82	F8
JANELLE PLACE	69	A4	KALKSTEIN LOOP	67	C7	KITTY HAWK RUN	83	F7
JANET DR	30	B5	KALL JO LN	78	C3	KIWI LN	17	D3
JANETS WAY	71	A1	KAMARY LN	81	B6	KLEIN CIR	74	F6
JANINE DR	18	D1	KAMRYN WAY	70	D8	KLEIN CT	66	F3
JAPONICA	63	B1	KANGAROO CT	46	E7	KLEIN CT	67	A3
JARRATT	77	B3	KANZ DR	31	D7	KLEIN MEADOWS	78	F5
JASMINE BREEZE	71	D5	KARAH ST	78	F2	KLEIN WAY	78	F3
JASMINE DR	83	E6	KARBACH AVE	70	F5	KLEIN WAY	79	A4
JASMINE HEIGHT	42	F1	KARBACH DR	45	E8	KLEMM ST	58	B8
JASMINE SPUR	53	D3	KARIBA CV	83	D6	KLING CIR	83	D6
JASON RAY	54	C7	KASPAR WAY	79	B3	KLING PASS DR	51	E3
JASON RD	35	B4	KATHARINE GLEN	75	A8	KNEUPPER FARM	42	A8
JASONS NORTH CT	78	D2	KATHLEEN DR	30	B6	KNIBBE RD	26	D3
JASONS SOUTH CT	78	D2	KATY ST	69	F7	KNIGHT CV	60	A7
JASONS WEST CT	78	C2	KATY ST	70	A6	KNIGHT ST	34	D7
JASPER HILL LN	83	C6	KAYLEE CHASE	83	F3	KNIGHTS HAVEN	81	E7
JAY BIRD LN	52	D3	KAYS CV	34	F4	KNIGHTS WAY	33	A8
JAYCEN LN	71	E6	KAYS PLACE	30	F2	KNOLL BROOK	71	D3
JAYLEE	31	D2	KEANNA PLACE	83	D8	KNOLL SCHWOPE RD	16	B4
JDJ DR	43	B2	KEARNEY RDG	48	A8	KNOLL CREEK	81	A4
JEAN AVE	70	A5	KEENELAND DR	48	D6	KNOLLWOOD	76	D7
JEANNETTE CIR	31	D2	KEITH FOSTER DR	80	A6	KNOTTY GROVE DR	48	B5
JEFFERSON DR	77	F2	KELLER RDG	56	F6	KNOX VW	76	D7
JEFFREY LN	78	D3	KELLOG	11	F8	KOALA CT	68	F2
JENNIFER CV	71	E5	KELLOG	18	F1	KOCH-BASS LN	8	D2
JENNIFER NICOLE	64	E5	KELLOG	19	A1	KOCH DR	52	C2
JENNIFER WAY	71	E5	KELLY CREEK RD	50	F3	KOCHER DR	60	C4
JENNINGS CT	19	D2	KELLY CT	78	D2	KOEHLER RD	77	B8
JENNY	28	F8	KELLY LN	79	C1	KOELN ST	58	B8
JENNY LEIGH TRL	37	A8	KELLY RIVER ST	71	F5	KOELN ST	69	B1
JERAD ST	78	E2	KELLYS WAY	71	A1	KOHLBERG RD	60	F6
JERICO RDG	71	E6	KEMPER DR	39	D6	KOHLBERG RD	61	E7
JESSE GUERRERO CIR	70	F3	KEMPTON CIR	48	E8	KOI POND	63	A6
JESSES CIR	76	A6	KEN WAYNE	8	D8	KOLIBRI WAY	72	C8
JESSICA LN	16	B1	KEN WAYNE DR	15	F1	KOLTON ST	78	F2
JESTER RDG	78	F1	KENDALL PKWY	48	A6	KOOKABURRA DR	68	F3
JET STREAM DR	38	F4	KENDALL POINTE DR	48	A6	KOPPLIN RD	67	A6
JETHRO LN	82	A1	KENDALL RIDGE	48	A6	KOVE LN	83	F5
JIM LN	19	A3	KENDALL VIEW DR	35	E5	KRAFT LN	70	C8
JIMMY WALKER	76	D8	KENDALL WOODS DR	35	E5	KRAMER PKWY	83	C8
JIMMYS WAY	16	A4	KENDRA	29	F6	KRAMER ST	79	C1
JO LYNN LN	71	A2	KENILWORTH BLVD	40	D3	KRAUSE LN	80	C3
JOANIE KAY	63	D2	KENNEDY RD	31	D3	KREBS	18	C2
JOANNE CV	79	B3	KENSINGTON WAY	71	A8	KREMPEM AVE	81	C8
JODHPUR DR	48	B5	KENTUCKY BLVD	70	A3	KRIEGHOFF WAY	79	A3
JOE KLAR RD	35	B2	KENTUCKY RDG	82	A5	KRIPIE KOVE	67	D3
JOEY DR	35	A3	KERLUCK LN	69	E3	KRISTINA LN	45	F5
JOHANNA RIDGE RD	51	C2	KERRISDALE DR	63	C6	KROESCHE LN	61	B8
JOHEIT ST	70	D1	KESSLER ST	70	F5	KROESCHE LN	72	C1
JOHN CHARLES DR	52	D2	KESTREL DR	39	B5	KRONA CT	46	B7
JOHN KNOX RD	12	F6	KESWICK	53	E4	KRUEGER CANYON	68	E6
JOHNSON RD	19	F8	KEY RD	41	E4	KRUEGER CANYON	76	F1
JOHNSON RD	30	F1	KEYSTONE	18	A6	KRUEGER CANYON	77	A1
JOHNSON RD	31	A1	KEYSTONE DR	78	F1	KRUEGER RD	51	C5
JOHNSON WAY	53	B6	KICKING BIRD	63	F8	KRUEGER RDG	75	A6
JOHNSTON ST	79	C8	KIDNEYWOOD	64	C7	KUDU TRL	39	D8
JOLIE CT	78	D2	KIGHT RD	27	F8	KUEHLER AVE	70	F6
JOLIE DR	16	C1	KIM LEE LN	15	C1	KUEHLER AVE	71	A6
JONAS DR	30	E3	KIMBERLY DAWN DR	78	D1	KUEHLER SPUR	70	F6
JONAS DR	83	B7	KINDER BLF	63	C1	KUNTRY LN	31	E5
JONQUIL CT	16	F2	KINDER PKWY	63	A3	KUNTZ PT	51	D1
JONQUIL CT	17	A2	KINDER RUN	63	C1	KUNTZ RUN	37	D8
JONQUIL DR	17	A2	KINDERSLEY ST	31	C6	KURRE WAY	74	F6
JORDAN	82	E4	KING ARTHUR	70	D7	KYLE RD	54	C7
JORDAN CROSSING	71	E6	KING EDWARD	29	A6	KYLE WAY	71	C3
JOSEPHINE ST	70	E1	KING LN	82	F5	KYLIE WAY	78	D3
JOSHUA HILL	71	E6	KING LN	83	A6			
JOURNEYS WAY	82	F4	KING TERRACE	53	B4	-- L --		
JOURNEYS WAY	83	A4	KING WILLIAM	28	F7			
JOVE	53	A7	KINGBIRD CV	63	B7	LA BAHIA LOOP	57	F8
JOY SPG	78	C1	KINGBIRD PLACE	70	B8	LA CRESTA DR	28	E3
JOYCE	28	F8	KINGDOM PATH	70	D7	LA MESA DR	69	F4
JOYCE	41	E1	KINGLET CT	60	F5	LA MUNDIAL ST	80	F8
JUANA WAY	69	E1	KINGS COVE DR	28	F2	LA PALOMA DR	19	C3
JUDSON BEND	64	B8	KINGS COVE DR	29	A2	LAB DR	29	A2
JUDSON RD	81	B6	KINGS CROWN	30	F7	LABOR AVE	70	E3
JUDY LN	16	B1	KINGS DR	31	D3	LABRUSCA	42	D5
JULEP CHASE	82	A5	KINGS HIGH RD	53	D4	LACELEAF LN	83	F7
JULIA ST	71	C8	KINGS MOUNTAIN	81	D5	LACEY LN	35	B1
JULIUS DR	31	C7	KINGS POINT DR	18	F8	LACKEY RANCH DR	45	E6
JUMBO EVANS PKWY	15	C8	KINGS ROW	28	F7	LACY LN	80	C8
JUNE BERRY	63	B8	KINGS ROW	29	A7	LADERA BEND	63	E7

LADERA VISTA	29	B4	LAS HADAS	80	B7	LEXINGTON PASS	29	B8
LADY SHERYL ST	70	D7	LAS PILAS	64	C8	LIBBY LOOKOUT	18	E5
LAGO VISTA DR	29	B6	LASHELL LN	71	A2	LIBERTY BELL LN	11	C3
LAGUNA	16	D7	LASSO BEND	63	A4	LIBERTY HORSE	82	A5
LAGUNA HILLS	82	E7	LASSO LOOP	11	D8	LIBRA LN	82	C8
LAHN RD	71	A3	LASSO LOOP	18	D1	LIEBSCHER DR	70	D3
LAKE BLF	19	B4	LAST STAGE WAY	37	B8	LIFEHAUS INDUSTRIAL DR	60	C8
LAKE CREST	15	D1	LASWELL LN	37	F7	LIGHTFOOT	18	A6
LAKE DR	8	E8	LAUBACH LN	56	E3	LIGHTHOUSE	29	C3
LAKE DR	15	E1	LAUBACH RUN	37	C6	LIGHTHOUSE DR	72	C8
LAKE DR	80	C8	LAURAN PARK DR	83	E7	LIGHTNING BOLT	16	E2
LAKE FOREST	29	E5	LAUREL BERRY	63	D7	LIGURIA DR	74	E5
LAKE FRONT AVE	71	B5	LAUREL CIR	69	F3	LILAC CT	63	E5
LAKE ISLAND DR	18	E7	LAUREL CLIFF DR	44	F8	LILAC LN	16	B1
LAKE OF THE HILLS DR	15	C1	LAUREL CLIFF DR	45	A7	LILAC MIST	63	B8
LAKE PARK DR	15	E4	LAUREL FIELD	63	C7	LILAC WIND	71	D5
LAKE PARK LOOP	28	F4	LAUREL GLEN	63	D7	LILLIANITE	60	D6
LAKE PETIT DR	28	F4	LAUREL GRACE LN	79	B3	LILLYBROOK LN	60	D7
LAKE RIDGE BLVD	18	B4	LAUREL LN	69	F3	LILY GLADE LN	80	D6
LAKE WIND	52	E3	LAUREL LN	70	A4	LILY ST	17	B1
LAKE WINDS CIR	71	C8	LAUREL PARK	63	C7	LIME GRUENE	59	E7
LAKEBREEZE DR	29	E3	LAUREL PASS	63	D7	LIME ROCK	18	B5
LAKECREEK DR	79	F8	LAUREL PT	63	C7	LIMERICK LN	18	C6
LAKECREEK DR	80	A7	LAUREL SPGS	63	C7	LIMESTONE CIR	38	E6
LAKEFIELD	19	D3	LAUREL TRL	69	F4	LIMESTONE CRK	60	E6
LAKELAND DR	19	D7	LAUREL WAY	63	C7	LIMESTONE CV	83	B6
LAKELINE DR	80	B1	LAUREL WOOD	46	C4	LIMESTONE DR	71	C2
LAKESHORE DR	17	F5	LAUREN ST	78	F2	LIMESTONE LEDGE	37	E4
LAKESHORE DR	18	A6	LAURIE DR	30	B6	LIMESTONE MESA	83	B5
LAKESIDE PASS	79	E3	LAURIE MICHELLE RD	64	E4	LIMESTONE WAY	69	D5
LAKEVIEW BLVD	70	C1	LAUTER LN	78	D3	LINCOLN DR	83	E7
LAKEVIEW CIR	16	F5	LAVACA	19	C4	LINCOLNSHIRE DR	60	B8
LAKEVIEW CIR	17	A5	LAVENDER CV	53	B2	LINDA DR	18	F2
LAKEVIEW CIR	70	C1	LAWRENCE WAY	48	D8	LINDAL POINTE	63	C1
LAKEVIEW CT	16	F5	LAWSON RDG	63	C1	LINDAL WELL	63	C2
LAKEVIEW DR	29	C2	LAZY BLUFF LN	70	D1	LINDAVER LN	63	C1
LAKEVIEW LOOP	29	A3	LAZY C	31	F6	LINDE AVE	70	D7
LAKEVIEW TERRACE	70	B2	LAZY C	32	A6	LINDEN GROVE DR	83	E8
LAKEWAY	15	E3	LAZY DIAMOND	18	B3	LINDHEIMER ST	70	E5
LAKEWOOD CT	18	D2	LAZY DIAMOND	82	F6	LINDSEY CIR	31	F8
LAKOTA WINTER	63	F7	LAZY FOREST	33	D6	LINDY HILLS	83	F7
LAMAR DRAW	31	E4	LAZY FOX	66	E4	LINE CAMP CIR	15	F4
LAMMTARRA CIR	48	C5	LAZY HAWK BEND	65	C1	LINE CAMP LOOP	15	F4
LAMPLIGHT	16	F5	LAZY LN	34	F7	LINE CAMP TRL	15	E4
LAMPLIGHT	17	A5	LAZY MEADOWS	38	F6	LINK RD	80	E4
LANCE CIR	70	E8	LAZY OAK DR	83	C5	LINKS CV	63	A8
LANCER HILL	83	F6	LAZY OAKS DR	19	E6	LINKS LN	63	A8
LANCHARIC WAY	77	F2	LAZY TRL	70	D7	LIONS DEN	46	E7
LANDA PARK DR	70	B3	LAZY WOLF BEND	54	C8	LIPAN DR	71	C5
LANDA ST	69	F5	LAZY WOLF BEND	65	C1	LIPAN RUN	19	F2
LANDA ST	70	B4	LEAD HORSE CIR	15	E4	LIPIZZAN LN	9	A7
LANDERS RDG	73	B5	LEADERS HILL RD	7	F8	LITTIES WAY	68	F3
LANDING LN	78	E4	LEADERS HILL RD	11	F1	LITTLE BACKBONE	20	F5
LANDING PT	14	E8	LEAF LN	79	F5	LITTLE BEAR CREEK RD	58	A6
LANDONS WAY	26	C1	LEANING OAK	15	E4	LITTLE BEND DR	13	F2
LANDS WAKE	81	C4	LEDGE PATH	30	E7	LITTLE BIT	70	B1
LANGE CREEK DR	39	B1	LEDGEBROOK	14	F8	LITTLE BLANCO RD	8	B1
LANGESMILL BR	70	F4	LEDGEBROOK	15	A8	LITTLE BROOK	63	C7
LANTANA CANYON	25	F8	LEDGEROCK DR	29	C1	LITTLE DEER DR	53	F6
LANTANA CANYON	38	F1	LEDGEROCK LANDING	29	C1	LITTLE DEER DR	54	A6
LANTANA CERRO	38	D2	LEDGESTONE TRL	38	E1	LITTLE FAWN DR	54	A4
LANTANA CIR	78	D1	LEDGEVIEW DR	29	B8	LITTLE PINE CT	15	F4
LANTANA CREST	38	E2	LEDGEVIEW DR	42	B1	LITTLE RIVER LN	8	C1
LANTANA CROSSING	38	F2	LEDGEWOOD DR	81	B7	LITTLE ROUND TOP	52	A2
LANTANA CV	38	E1	LEE ST	70	C6	LIVE FALLS	31	C5
LANTANA FALLS	38	D3	LEEDS PARK	37	A6	LIVE OAK	15	C1
LANTANA GOLD	38	D1	LEFT FORK PLACE	10	A5	LIVE OAK DR	16	F2
LANTANA HOLLOW	35	E2	LEGACY DR	70	D8	LIVE OAK DR	18	F4
LANTANA MESA	38	E2	LEGACY HILLS	46	B4	LIVE OAK DR	19	A4
LANTANA ORR	38	D2	LEGACY OAKS PKWY	83	A5	LIVE OAK HILLS CT	22	F3
LANTANA PT	81	C5	LEGACY RDG	11	D8	LIVE OAK RD	83	C8
LANTANA RDG	38	E2	LEGACY RDG	18	D1	LIVE OAK RIDGE RD	51	C1
LANTANA TRACE	38	E2	LEGEND HILL	78	F4	LIVINGSTON RD	40	D3
LANTANA VALLEY	38	D1	LEGEND HTS	78	E5	LLANO CT	23	E1
LANTANA VISTA	38	D3	LEGEND LN	54	E5	LLOYDS PARK	74	D8
LANTANA VW	38	E1	LEGEND MEADOWS	78	E5	LOBO LOOK	16	B6
LAPOSTOLLE CIR	82	F7	LEGEND PARK	78	E5	LOBO PARK	37	B6
LAPOSTOLLE CIR	83	A7	LEGEND PASS	78	E5	LOCHE HAVEN	54	C7
LARAMIE HILL	81	F7	LEGEND POND	78	E5	LOCKENER AVE	70	B4
LAREDO LN	29	B6	LEGEND ROCK	78	E5	LOCKWOOD LN	83	C6
LARIAT CV	63	A7	LEGEND RUN	78	F5	LODGE CREEK DR	68	F1
LARIAT DR	53	B5	LEGEND SPIRIT	78	F4	LODGE CREEK DR	69	A1
LARIAT PASS	15	F4	LEGEND TRL	78	F5	LODGEPOLE LN	70	A8
LARIAT PASS	16	A5	LEGEND WOODS	78	E5	LOEFFLER LN	43	C5
LARIAT RDG	43	C2	LEISURE RUN	29	A7	LOG CABIN LN	11	E6
LARIAT WAY	53	B6	LEISURE VILLAGE DR	79	D5	LOGAN TRL	78	D3
LARK LN	69	A4	LELA LN	6	E3	LOGANS PASS	78	C1
LARKBROOK DR	81	A8	LEMON MINT	53	C2	LOIS LN	30	C8
LARKSPUR	70	C8	LEMON TREE	30	D1	LOIS LN	43	C1
LARKSPUR CREST	82	A6	LENNEA GARDEN	71	F4	LOMA DOBLE	38	E2
LARKSPUR VW	83	D3	LEONIE WAY	71	D4	LOMA RANCH	56	A2
LARMONA CV	74	E4	LEOPARD DR	52	D6	LOMA RANCH RD	8	E5
LARSON	30	F7	LERMANN	58	C8	LOMA RANCH RD	9	A5
LAS BRISAS BLVD	80	B7	LEROUY SCHEEL RD	51	F6	LOMA VERDE DR	70	C8
LAS BRISAS DR	29	B6	LET'S ROLL DR	11	D3	LOMA VISTA ST	70	A8
LAS CAPMANAS	35	C2	LEWIS RANCH RD	66	E7	LOMBARDY	42	E5
LAS CIMAS DR	74	D5	LEWIS RANCH RD	67	A8	LONE CREEK CIR	45	E3
LAS FONTANASA	56	A2	LEWIS RANCH RD	74	D1	LONE CYPRESS	78	A2
LAS HADAS	15	E1	LEWIS VALLEY RD	49	E8	LONE EAGLE CIR	19	F4

LONE MOUNTAIN	46	B3
LONE OAK RD	57	F3
LONE OAK RD	58	B2
LONE SHADOW	15	E3
LONE STAR DR	71	C8
LONE STAR DR	79	C1
LONE TREE CT	29	A5
LONE WOLF	15	D1
LONESOME	19	C4
LONESOME CREEK TRL	78	E4
LONESOME DOVE	54	D1
LONESOME PINE	81	C5
LONESOME QUAIL	60	E6
LONESOME RIDER TRL	25	E5
LONESTAR GAIT	82	F7
LONG BRANCH	39	D3
LONG CREEK BLVD	79	F7
LONG CREEK BLVD	80	A6
LONG GATE	78	E2
LONG HOLW	17	F3
LONG HOLW	18	A3
LONG LEAF DR	71	F5
LONG LN	78	C4
LONG MEADOW	39	E3
LONG RDG	14	E8
LONG RDG	25	E1
LONGBRANCH RUN	64	B8
LONGHORN FLATS	18	F3
LONGHORN INDUSTRIAL DR	60	C8
LONGHORN TRL	6	D3
LONGHORN TRL	54	B5
LONGLEAF PALM	81	E7
LONGS PEAK	41	B3
LONGVIEW	39	C3
LONGWOOD DR	46	A1
LOOKOUT CT	16	F2
LOOKOUT CT	63	C6
LOOKOUT CV	63	B6
LOOKOUT DR	29	C3
LOOKOUT FALLS	63	B6
LOOKOUT FOREST	63	C7
LOOKOUT HOLLOW CIR	82	C5
LOOKOUT OAKS	63	B7
LOOKOUT PASS	63	B7
LOOKOUT PT	63	B7
LOOKOUT RD	81	E8
LOOKOUT RD	82	C4
LOOKOUT RD	83	A3
LOOKOUT RDG	56	E6
LOOP 160	81	C3
LOOP 160	82	A8
LOOP 337	59	D8
LOOP 337	69	E5
LOOP 337	70	F1
LOOP 337	71	A4
LORANCA DR	38	C8
LORELEI LN	71	A3
LORENA WOOD	78	E4
LORI LN	69	D5
LORIKEET LN	68	F3
LORINE DR	29	D8
LORNE RD	29	E7
LOS COLINAS	39	E4
LOST ANTLER DR	28	E4
LOST CREEK DR	39	D7
LOST CRK	81	B5
LOST ELMS DR	71	E8
LOST FAWN	59	D3
LOST MAPLES	60	D6
LOST MINE	30	C7
LOST OAK	29	F6
LOST OAKS DR	35	F4
LOST OAKS DR	36	A4
LOST POND	71	D2
LOST TRL	33	D7
LOTUS PARK	83	E5
LOU ANN DR	78	B1
LOUELLA DR	77	B3
LOUISIANA AVE	70	B2
LOVETT RIDGE RD	52	A1
LOVING PATH	38	F7
LOW CLOUD DR	60	E3
LOWER FORTY	78	D2
LOWMAN LN	45	E5
LOY MORRIS DR	64	D6
LUBBOCK LN	77	F2
LUCINDA DR	71	F7
LUCKENBACH DR	78	D2
LUCKETT DR	71	B3
LUCY LN	59	E5
LUCY LN	79	C1
LUDWIG PT	71	C2
LUEHLFING DR	29	F7
LUGLIO LN	81	D8
LULLWOOD DR	71	D8
LUNAR CLOUD DR	60	E3
LUNDYS LN	50	C8
LUPIN CIR	45	B7
LUSATAN DR	60	C4

LYME PARK	37	B6
LYNWOOD DR	16	B1
LYNWOOD GOLD	79	F3
LYRIC LN	83	A6
-- M --		
MABEL JONES DR	31	B5
MACAW LN	17	B3
MACEY OAK	53	D2
MACKENZIE	81	C4
MACKENZIE DR	80	A6
MACKINAC	63	B4
MACON AVE	83	B6
MADLINE ST	69	E5
MADERAS	80	B7
MADISON AVE	70	F4
MADISON AVE	71	A3
MADISON SQ	83	C5
MADRID AVE	71	A6
MADRONA DR	42	D1
MADRONA PASS	42	D1
MADRONE DR	83	C4
MADRONE RD	11	F8
MADRONE RD	12	A8
MADRONE RD	19	A1
MAGA COUNTRY DR	33	F7
MAGAZINE AVE	70	D5
MAGDALENA LN	57	F8
MAGIC FALLS	74	F8
MAGIC SPGS	14	E7
MAGNOLIA AVE	70	B7
MAGNOLIA MANOR	78	A2
MAGNOLIA MEADOW	11	A5
MAGNOLIA WIND	71	D5
MAGNUM	42	B8
MAHAN CIR	70	D8
MAHAN DR	80	C7
MAHOGANY BAY	76	C7
MAIL ROUTE RD	11	F5
MAIL ROUTE RD	12	C6
MAIL ROUTE RD	19	E1
MAIN PLAZA	70	D4
MAJESTIC OAK DR	57	B4
MAJESTIC SAGE	64	B7
MALABANG TRL	50	C7
MALABAR PEAK	73	A3
MALAGA CT	29	B6
MALBAC DR	82	F7
MALBAC DR	83	A7
MALBEC LOOP	28	A3
MALBOONA MEWS	68	F1
MALLARD CORNER	78	B1
MALLARD DR	17	B3
MALLARD HAVEN	63	B7
MALLINCKRODT	58	B8
MALLOW DR	71	B1
MALMSTEN RD	62	F8
MALONE ST	47	E5
MALVERNE HILL	63	A1
MAN O WAR	48	B5
MANDELANE DR	82	A6
MANDETTA	48	F8
MANDOLINO LN	81	F4
MANDOLINO LN	82	A5
MANHATTAN	70	F4
MANHATTAN	71	A4
MANHATTAN WAY	64	A8
MANZANILLO	15	F1
MAPLE DR	78	B1
MAPLE LEAF DR	71	F5
MAPLE ST	34	D7
MAPLE TERRACE	46	C3
MAPLE TREE RD	70	A8
MAPLE VISTA	81	A3
MAPLE WAY	77	A3
MAPLEWOOD DR	33	F6
MARATHON	82	D8
MARBACH LN	74	B8
MARBACH LN	82	B1
MARBLE DR	71	C2
MARCEL WAY	81	D8
MARCIA PLACE	70	C1
MARE PASS	82	B4
MARE WAY	83	C8
MARGHGREON LN	63	B1
MARGIE'S LN	82	E4
MARGUERITE ST	70	C5
MARIA LN	78	F3
MARICOPA DR	31	D5
MARICOPA PATH	74	C6
MARIE MEADOW	75	A7
MARIETTA LN	83	B6
MARIGOLD DR	70	C8
MARIGOLD LN	83	B8
MARIGOLD WAY	76	F3
MARIGOLD WAY	77	A3
MARINA	19	B8

MARINE CIR	18	E7
MARION RD	77	D7
MARIPOSA LOOP	59	D5
MARJORIE DR	29	D7
MARK ALAN	64	C6
MARK WAYNE DR	64	F4
MARKET HTS	31	C7
MARKET TRL	83	C8
MARLARK PASS	64	A8
MARLIN CIR	79	A2
MARLIN DR	36	B1
MARLYS AVE	11	C7
MARLYS AVE	18	C1
MARNI PLACE	63	C6
MAROON CRK	63	C6
MAROON ST	78	A2
MARQUETTE DR	69	C1
MARSALA	42	C6
MARSH OVAL	70	B2
MARSH POND	63	A6
MARTHA CIR	8	D8
MARTINGALE TRL	15	E4
MARTINS CRST	34	F4
MARTINS FERRY	81	D5
MARUNGO LN	79	D3
MARVEL	53	A7
MARY ANN	30	B5
MARY BLVD	71	D7
MARY BLVD	79	C1
MARY PREISS DR	59	D7
MARYMONT DR	70	B1
MARYS COVE DR	71	D7
MASKE RD	83	B8
MASON CRK	76	B8
MASON KING	63	C8
MASON VALLEY	76	E7
MASSENA PARK	81	F7
MATAGORDA CIR	78	F1
MATHEWS PARK	81	F8
MAURER	27	B7
MAVERICK	32	F3
MAVERICK	33	A3
MAXFLI DR	76	D8
MAXIMINO RIDGE RD	37	B8
MAXIMINO RIDGE RD	51	A1
MAYACAMA RIDGE	35	C2
MAYBERRY MILL	78	B2
MAYER RD	54	A1
MAYFAIR	76	B8
MC MORRIS BLVD	82	A8
MICALISTER LN	83	B6
MCBRIDE BRIDGE	83	C7
MCCARTNEY BLVD	19	E8
MCCARTNEY BLVD	30	E1
MCCRAE	78	E4
MCCULLOCH GLENN	76	E7
MCGAR ST	70	A5
MCGAUGH AVE	70	A7
MCINNIS CT	53	B1
MCIVER	18	E4
MCKENNA AVE	70	F5
MCKINLEY ST	70	D5
MCKINNEY WAY	11	F8
MCQUEENEY RD	70	E7
MEADE ST	83	B5
MEADOW AVE	71	B4
MEADOW BREEZE	69	D2
MEADOW BROOK CIR	38	C7
MEADOW CREEK DR	83	B5
MEADOW CREEK TRL	48	F4
MEADOW CREST	79	B3
MEADOW GREEN	76	F6
MEADOW HEAD DR	76	C8
MEADOW LARK DR	53	F5
MEADOW LARK DR	54	A5
MEADOW LARK LN	80	D8
MEADOW LINK	67	C7
MEADOW ORE	83	B8
MEADOW PARK	70	F8
MEADOW PATH	79	B2
MEADOW PIPIT	78	C3
MEADOW RDG	79	B2
MEADOW ROCK	16	B7
MEADOW RUE	74	F7
MEADOW SAGE	83	B8
MEADOW SKY	77	C4
MEADOW STREAM RD	25	D7
MEADOW VIEW DR	22	B1
MEADOW VIEW DR	83	B8
MEADOW VISTA	79	B2
MEADOW VW	77	C4
MEADOW WAY ST	60	A5
MEADOW WIND	77	C4
MEADOWLARK BAY	63	B7
MEADOWWOOD HTS	60	D7
MEADOWSTONE CT	15	B7
MEANDER LN	53	D3
MECKEL DR	30	D7
MECKEL HILL	44	D6

	Page Grid		Page Grid		Page Grid			
MEDICAL WAY	69	E2	MISSILE DR	18	E7	MORNINGMIST LN	83	E7
MEDINA DR	78	F2	MISSION BEND DR	81	B8	MORNINGSIDE DR	70	B8
MEDUSA	82	C7	MISSION DR	69	F4	MORNINGSIDE DR	77	E2
MEGAN ST	78	F2	MISSION DR	70	A4	MORNINGSIDE DR	78	A1
MEINDL ST	70	A8	MISSION HILL RUN	69	D3	MORNINGSIDE PLACE	82	C5
MELANZANE AVE	81	D8	MISSION HILLS DR	69	E4	MORNINGSIDE WAY	29	D3
MELBOURNE AVE	68	F1	MISSION HTS	69	F4	MORRIS LN	28	F5
MELISSA LN	71	A1	MISSION MILL DR	81	C7	MORRIS LYNN	64	B5
MELLOW BREEZE	71	D5	MISSION TRACE	69	F4	MOSAIC WAY	53	E4
MELLOW CIR	48	E7	MISSION TRL	69	F4	MOSCATO	81	A4
MELLOW CT	48	F7	MISSION VALLEY	81	B8	MOSELLE LN	78	D3
MELLOW RDG	48	F7	MISSION VALLEY RD	68	F2	MOSS OAK RD	19	A3
MELLOW WIND	48	E7	MISSION VALLEY RD	69	A1	MOSS ROCK DR	69	F4
MELODY HILLS	39	B6	MISSION VIEW CT	69	E4	MOSS WOOD	83	C7
MELODY LN	70	E7	MISSION WAY	28	B1	MOSSBERG WAY	79	A3
MELODY MEADOWS	39	A6	MISTELBAUM ST	70	A8	MOSSROSE LN	70	E7
MELODY WIND	71	D5	MISTFLOWER	79	F2	MOSSY HOLW	25	D7
MELVILLE LN	83	B7	MISTFLOWER	80	A2	MOSSY LN	83	C6
MEMORIAL CIR	70	D8	MISTIK MEADOWS	82	F7	MOUNT BEAR	41	A4
MENDOCINO PARK	64	A8	MISTLETOE AVE	70	D6	MOUNT JOY DR	70	B1
MENLO	83	D7	MISTY ACRES DR	71	B5	MOUNT LATMOS	82	D8
MERCURY DR	18	E7	MISTY ARBOR	74	C6	MOUNT MORIAH	9	F5
MERIDIAN	83	B6	MISTY BROOK	39	E4	MOUNT OLYMPUS	82	D8
MERIDIAN CT	46	D8	MISTY CV	83	C7	MOUNTAIN ASIA	81	D7
MERIDIAN DR	46	C8	MISTY GLEN	81	B4	MOUNTAIN BREEZE	31	C2
MERION WAY	76	C7	MISTY GLEN DR	18	D5	MOUNTAIN BROOK	83	D4
MERITAGE	42	E6	MISTY HILLS DR	29	B8	MOUNTAIN DR	8	A6
MERLIN CT	17	F4	MISTY HOLLOW DR	83	E5	MOUNTAIN FOREST	40	C4
MERLOT	42	B6	MISTY HOLW	33	D7	MOUNTAIN HIGH DR	34	F4
MERRYBELLS	72	B1	MISTY LN	25	D5	MOUNTAIN LAUREL DR	59	D3
MESA BROOK	83	C8	MISTY QUAIL	83	A6	MOUNTAIN LOOP	64	B6
MESA DR	16	D5	MISTY WATER LN	63	A6	MOUNTAIN MINT	72	A1
MESA KEY PENNA	8	E8	MITCHELL DR	40	B5	MOUNTAIN OAKS DR	42	F1
MESA PARK	83	C7	MITTMANN CIR	68	F2	MOUNTAIN RD	12	C2
MESA ROCK	15	F3	MITTMANN CIR	69	A3	MOUNTAIN RD EAST	12	C3
MESA VERDE	83	C8	MOBILE DR	44	D2	MOUNTAIN RD WEST	12	B2
MESQUITE CHASE	82	F7	MOCINE ELM	83	C7	MOUNTAIN SPGS	40	F4
MESQUITE CIR	83	E5	MOCK ORANGE	63	C7	MOUNTAIN SPGS	41	A3
MESQUITE FALLS	31	C6	MOCKINGBIRD CV	16	F2	MOUNTAIN TOP DR	40	B5
MESQUITE ST	34	D8	MOCKINGBIRD DR	29	D3	MOUNTAIN TOP LOOP	29	A2
MESQUITE VW	80	C7	MOCKINGBIRD HILL	59	D7	MOUNTAIN VALLEY	31	D7
MEUSEBACH ST	70	C4	MOELLER RANCH RD	67	E4	MOUNTAIN VIEW DR	17	F4
MEXICAN HAT DR	9	F8	MOERIKE RD	20	A8	MOUNTAIN VIEW DR	18	A4
MEXICAN HAT DR	10	B8	MOERIKE RD	31	A1	MOUNTAIN VISTA	31	D1
MEYER PKWY	41	F8	MOJADO PASS	52	D4	MOUNTAIN VISTA DR	81	B4
MEYER PKWY	55	F1	MONARCH	19	D2	MOUNTAIN WOOD	19	A4
MEYER PKWY	56	A1	MONARCH WAY	70	F8	MOUNTAINSIDE RDG	81	E7
MEYER RANCH RD	42	A8	MONCOLVA ST	69	E1	MOUNTAINVIEW DR	29	C6
MEYER RANCH RD	56	A1	MONDAVI CREST	82	F8	MOUNTCREST DR	82	A6
MEYER ST	71	A5	MONICA VW	52	E1	MOUNTJOY DR	39	C6
MEYERS AVE	82	D5	MONROE AVE	77	F2	MOUNTRIDGE DR	40	B5
MEYERS MEADOW	71	F4	MONSOON PATH	60	E4	MOURNING DOVE	31	B7
MIA WAY	81	D7	MONTANA PASS	63	B4	MOURNING DOVE	83	E8
MICHELLE HILL	74	F7	MONTANIO DR	67	B8	MOURNING DOVE DR	80	C8
MICHELLE HILL	75	A7	MONTANIO DR	75	A1	MOVE ON DR	57	D6
MICHELSON LN	78	C3	MONTE VERDE	81	B6	MT BREEZE CAMP	44	F5
MICHIGAN ST	70	A6	MONTECITO	51	C4	MT LAUREL	83	D5
MICKESCH LN	67	A8	MONTEOLA	51	C3	MT LAUREL LN	74	E7
MICKEYS WAY	59	C8	MONTERREY DR	6	D5	MT LOOKOUT DR	30	E2
MID-CITIES PKWY	83	A4	MONTESA CT	83	F5	MULBERRY AVE	70	C2
MIDAS	82	E8	MONTEVERDE WAY	64	B8	MULBERRY CIR	16	E2
MIDDLETON RD	49	C7	MONTVIEW ST	28	F5	MULBERRY CT	34	D8
MIDLAND DR	76	D7	MONUMENT DR	70	B3	MULBERRY DR	83	E5
MIDNIGHT SUN	48	D7	MONUMENT PASS	83	B5	MULDER RDG	56	D8
MIDWAY	16	E7	MOON VIEW DR	31	F8	MULE DEER	76	D8
MIDWELL	83	D7	MOON VIEW DR	32	A8	MULLEN OAKS RDG	7	A8
MIKULA PLACE	59	F8	MOONCREST	70	F2	MUNICIPAL PKWY	74	E6
MIKULA PLACE	60	A8	MOONGLOW AVE	70	B3	MUSCAT WAY	82	F8
MILAGRO LN	12	F4	MOONLIGHT CIR	45	E5	MUSE DR	17	F3
MILAGROS	80	B7	MOONLIGHT CT	83	F6	MUSES	82	D8
MILENTZ PARK	58	C7	MOONLIGHT DR	41	C3	MUSKOGEE BEND	77	F2
MILESTONE PARK	70	F4	MOONVINE WAY	60	B8	MUSTANG HILL	53	B3
MILFOIL LN	9	F8	MOONVINE WAY	71	B1	MUSTANG LN	8	F7
MILFOIL LN	16	F1	MOORE DR	39	F1	MUSTANG TRL	15	E4
MILITARY DR	18	E8	MOORE DR	40	A1	MUSTANG VISTA	53	C3
MILL KNOLL	64	E3	MOORE TRL	68	F3	MYRTLE PATH	71	F4
MILL PEAK	64	D2	MOOSEHEAD RD	15	F1	MYRTLE RUN	77	A3
MILL RACE RUN	70	B3	MOOSEHEAD RD	16	A1	MYSTERY CT	17	F3
MILL RDG	64	D3	MORA LN	83	A5	MYSTIC BLFS	17	F3
MILL RUN	45	F3	MORALES CT	70	F7	MYSTIC BREEZE	9	F4
MILLCROSS LN	83	E8	MORELS AVE	53	C2	MYSTIC BREEZE	10	B6
MILLER LN	74	E4	MORGAN CT	12	C7	MYSTIC BREEZE	17	A1
MILLIES LN	59	F2	MORGANS MILL	78	F4	MYSTIC CANYON	9	E8
MILLROCK PASS	81	E7	MORLANGA ST	78	A2	MYSTIC CANYON	16	E1
MILLS HILL	30	C8	MORNING CIR	35	C4	MYSTIC OAK	57	C3
MILLS HILL	43	C1	MORNING DEW	83	F6	MYSTIC PKWY	10	C8
MILLSTONE RDG	49	A7	MORNING DR	76	C8	MYSTIC PKWY	17	B4
MIMOSA CT	11	F7	MORNING GLEN	15	A8	MYSTIC SHORES BLVD	17	D3
MIMOSA CT	76	C8	MORNING GLEN	25	F1	MYSTIC WAY	83	F7
MIMOSA DR	83	E5	MORNING GLEN	26	A1			
MINDEL ST	60	C4	MORNING GLORY CIR	70	A6			
MINERAL HILLS	63	A7	MORNING LIGHT	39	E3	-- N --		
MINERALS WAY	83	F3	MORNING MOON	69	E2			
MINERS GAP	81	C5	MORNING QUAIL	60	E5			
MINNESOTA DR	30	B6	MORNING ROSE	83	E7	N ACADEMY AVE	70	B4
MIRA LOMA	69	F4	MORNING SPG	63	A7	N BRASSTOWN	6	A2
MIRA MONTE	51	D3	MORNING STAR	69	D2	N BUSINESS 35	70	F5
MIRAGE DR	72	C8	MORNING SUN DR	53	E4	N BUSINESS 35	71	A4
MIRASOL BEND	53	C2	MORNING VIEW DR	45	C5	N BUSINESS 35 ACCESS RD	70	E6
						N BUSINESS 35 RAMP	71	A4

Page Grid		Page Grid		Page Grid	
N CASTELL AVE	70 C4	NIGHT HAWK LN	19 C3	OAK GROVE	69 A2
N CENTRAL AVE	70 D2	NIGHT SKY	39 D4	OAK HAVEN	10 C5
N CHESTNUT AVE	70 B6	NIGHTINGALE	16 A6	OAK HIDEAWAY DR	29 E5
N CIBOLO HOLLOW	48 B3	NIGHTSHADE	63 C1	OAK HILL DR	58 C5
N CRANES MILL RD	11 B7	NIGHTSHADE TRL	69 F1	OAK HOLLOW DR	46 B7
N CRANES MILL RD	17 F2	NIKE CIR	82 D8	OAK HOLLOW WAY	18 A4
N CRANES MILL RD	18 A4	NILE LN	83 A5	OAK HTS	13 D5
N EAST AVE	70 E2	NIMBUS DR	53 E4	OAK KNOB	82 E8
N EVANS RD	82 D5	NINEBARK	63 B1	OAK KNOB DR	13 E6
N GILBERT AVE	70 D4	NINNEMAN LN	15 B6	OAK KNOT DR	59 F3
N GRANT AVE	70 E2	NIRA	82 D8	OAK LEAF	69 D1
N GRAPE AVE	70 A6	NISSAN WAY	71 C1	OAK LN	70 A3
N GREEN MOUNTAIN RD	81 C4	NISTER	60 D5	OAK MEADOW LN	35 E5
N GUENTHER AVE	70 C5	NIXON DR	49 D1	OAK MEADOWS	18 C1
N HACKBERRY AVE	70 B6	NO LE HACE	48 F8	OAK MEADOWS	82 B8
N HICKORY AVE	70 B5	NOBHILL DR	16 A6	OAK MIST	69 E1
N HIDALGO AVE	70 A7	NOBLE LARK DR	48 B8	OAK MOSS	69 E1
N HOUSTON AVE	70 D2	NOBLE SKY RD	53 F3	OAK NORTH DR	74 B5
N KOWALD LN	71 B2	NOBLE TRL	28 A3	OAK PARK	83 C8
N KRUEGER AVE	69 F7	NOEL CT	48 B1	OAK PASS WAY	46 C1
N KRUEGER AVE	70 A7	NOEL FOREST	78 B1	OAK PATH	69 E1
N LIBERTY AVE	70 D3	NOGAL	80 B7	OAK PEBBLE	69 E1
N LIVE OAK AVE	69 F5	NOLAN ST	61 F5	OAK PLACE	83 D7
N LIVE OAK AVE	70 A6	NOLL RD	48 B8	OAK POINTE	45 F2
N LONE STAR AVE	70 A7	NOR-TEX DR	76 E8	OAK POINTE	46 A2
N MARKET AVE	70 D4	NORMANDY GRACE	71 A8	OAK POST	69 E2
N MESQUITE AVE	70 B6	NORMANDY GRACE	79 A1	OAK RDG	83 C7
N MIDDLE LN	29 B4	NORTH CONTOUR DR	16 C6	OAK RIDGE DR	16 E7
N PARK RD	12 C1	NORTH PARK RD	30 E2	OAK RIDGE DR	58 B5
N PEACH AVE	70 A6	NORTH POINT DR	66 D2	OAK RIDGE PKWY	50 A4
N PLEASANT VALLEY DR	35 A2	NORTH RANCH ESTATES BLVD	78 E2	OAK ROCK	69 E2
N PLUM AVE	70 B6	NORTH RD	12 B1	OAK ROCK	81 A5
N SANTA CLARA AVE	70 C5	NORTH RIP FORD RD	15 E3	OAK RUN	81 B4
N SEGUIN AVE	70 C4	NORTH SCENIC LOOP	29 B3	OAK RUN	83 D7
N SOLMS RD	69 C8	NORTH STAR LOOP	70 E8	OAK RUN DR	13 D6
N SOLMS RD	77 D1	NORTHAVEN TRL	77 E3	OAK RUN PKWY	58 E8
N STALLION ESTATES DR	8 E6	NORTHCREST DR	70 E8	OAK RUN PKWY	69 D2
N SYCAMORE AVE	70 C5	NORTHERN HEIGHTS DR	76 C8	OAK RUN PT	69 C1
N UNION AVE	70 D2	NORTHERN LIGHTS DR	60 E4	OAK RUSH	74 F8
N VERAMENDI AVE	70 E3	NORTHGAP DR	60 D5	OAK SHORES DR	29 B3
N WALNUT AVE	69 F3	NORTHGATE CIR	60 C7	OAK SPRAWL	69 E2
N WALNUT AVE	70 B4	NORTHMILL CIR	60 E4	OAK SPRINGS DR	29 A3
N WASHINGTON AVE	70 D3	NORTHLAKE DR	60 E4	OAK ST	34 D8
N WATER LN	69 F7	NORTH PARK RDG	70 E8	OAK ST	83 A8
N WEST END AVE	70 A7	NORTH RIDGE	46 B3	OAK SUMMIT	30 F2
N WILLOW WAY	83 E3	NORTHSHORE TRL	60 D7	OAK TRACE	69 E1
NACOGDOCHES LOOP	74 F8	NORTHVIEW DR	70 E8	OAK TRAIL DR	18 D5
NACOGDOCHES LOOP	82 E1	NORTHVIEW PASS	48 C8	OAK TREE CIR	83 D5
NACOGDOCHES RD	81 C6	NORTHWAY DR	60 C7	OAK TREE LN	70 B2
NAFTA CIR	77 B4	NORTHWEST BLVD	60 E4	OAK TRL	8 A2
NAKED INDIAN TRL	42 E1	NORTHWEST CROSSING DR	60 E4	OAK TURN	56 D2
NAKOOSA DR	63 A4	NORTHWOODS DR	69 C1	OAK VALLEY	83 C8
NAMOSI	78 A2	NOTCHLEAF	83 E7	OAK VALLEY DR	13 E6
NANCY DR	30 B6	NOTTINGHAM	19 D6	OAK VALLEY DR	32 E8
NANDINA CT	83 E6	NOVA ZEMBLA	79 F3	OAK VALLEY DR	35 F4
NANDINA WAY	17 E8	NOW LN	38 B3	OAK VIEW CT	59 C5
NAPOLEON ST	70 D4	NOWOTNY LN	70 D3	OAK VILLA RD	19 E8
NAPOLI	42 D6	NUBLADO	64 C8	OAK VISTA	45 B5
NARCISSUS BLVD	70 C7	NUECES CT	23 C3	OAK WILLOW	69 D1
NARROWS RD	6 D4	NUOVA CORDOVA	80 F8	OAK WIND	69 E2
NARROWS RD	7 B3	NUHN WAY	77 F2	OAKCREST DR	70 B3
NATAL PLUM	64 B7	NUTMEG TRL	56 E2	OAKDELL TRL	60 E6
NATALIE WAY	83 D8	NYACK PASS	63 A3	OAKLAND DR	6 E7
NATHAN HALE	81 D5			OAKLAND HILLS	35 C1
NATIVE PECAN	11 B5			OAKLANE ST	28 F5
NATURAL BRIDGE	42 A5	-- O --		OAKLAWN DR	59 D8
NATURE PATH	76 F6			OAKLEAF DR	19 B4
NATURES WAY	45 F6	O'CONNOR RD	81 A8	OAKMONT	69 E2
NATURES WAY	46 A5	O.C. TROUT DR	30 D6	OAKMONT BEND	82 B4
NAUMANN WAY	77 E1	OAK BEND	69 E2	OAKMONT CIR	69 E2
NAVAHO CIR	71 D5	OAK BEND ESTATES	49 A5	OAKMONT DOWNS	82 B4
NAVAJO PEACE	64 A7	OAK BLF	69 D1	OAKRIDGE LN	29 F6
NAVARRO ST	58 E8	OAK BLUFF TRL	46 D5	OAKRIDGE ST	28 E5
NAVIGATOR	39 A5	OAK BRANCH	28 F5	OAKVIEW BEND	48 D8
NAVIGATOR CROSSING	39 A5	OAK BRANCH RDG	60 E6	OAKVIEW PASS	48 D8
NEAL LN	19 F8	OAK BREEZE	25 C8	OAKVIEW RD	51 C5
NEBEL ST	60 C5	OAK BROOK DR	58 D8	OAKVIEW RDG	48 D8
NEEDVILLE DR	81 B8	OAK BROOK DR	69 E1	OAKWOOD BLVD	70 B2
NELLYS LN	44 F1	OAK BRUSH	69 D1	OAKWOOD HOLW	46 C8
NELSON DR	30 F3	OAK CANOPY CT	59 E5	OAKWOOD LN	48 C2
NETT	60 D5	OAK CASCADE	58 D8	OAKWOOD LN	76 F5
NEUMANNS PT	42 A8	OAK CASCADE	69 D1	OAKWOOD LOOP	22 E1
NEUMANNS PT	56 A1	OAK CIR	38 B6	OASIS CRK	63 B6
NEUSE ST	70 C7	OAK CLIFF DR	37 E6	OASIS OAKS	37 A2
NEUSTADT ST	70 B4	OAK COUNTRY WAY	81 B6	OASIS ST	70 F5
NEW BRAUNFELS ST	59 F7	OAK CREEK DR	67 E2	OASIS ST	71 A4
NEW CASTLE	78 F1	OAK CREEK DR	83 E6	OBBLIGATO LN	81 F4
NEW LEAF DR	71 E6	OAK CREEK WAY	60 E6	OBLATE DR	28 F5
NEW YORK AVE	70 A3	OAK CREST	29 B4	OBLATE DR	29 A4
NEWNING	83 D7	OAK CREST CIR	30 F7	OBSCURE WAY	17 E8
NEWPORT	19 A3	OAK CROSSING	58 D8	OBST RD	51 F8
NEWROCK CRK	83 A7	OAK CROSSING	69 D1	OBST RD	52 B7
NICHOLAS CV	78 B1	OAK CT	69 D1	OCCIDENTE	42 E5
NICHOLAS PARK	37 A6	OAK CT	76 C7	OCOTILLO PT	73 A4
NICKEL	30 D2	OAK CV	69 D1	ODELL LN	83 A5
NICKEL CRK	78 E2	OAK DR	31 C7	ODIN DR	30 E3
NICOLAI AVE	70 A6	OAK FOREST DR	69 E1	ODYSSEY DR	82 C8
NIGHT HAWK	83 F7	OAK FOREST WAY	67 B5	OELKERS DR	71 C5
NIGHT HAWK CT	19 D3	OAK GLEN	69 D1	OGDEN LN	71 D7

OGELTHORPE CIR	83	C5	OVERLOOK BLF	81	F8	PARKFAIR GATE	83	E7
OHIO AVE	69	F3	OVERLOOK CIR	69	D5	PARKLANDS WAY	76	F6
OHIO AVE	70	A2	OVERLOOK CRK	63	B7	PARKLANDS WAY	77	A6
OHLBUSCH LN	52	C3	OVERLOOK DR	76	C8	PARKVIEW BLVD	70	B3
OHLRICH RANCH	56	C8	OVERLOOK HILLS	63	B7	PARKVIEW DR	19	D7
OHLRICH RANCH	67	C2	OVERLOOK PASS	39	D1	PARKVIEW LOOP	29	A3
OKLAHOMA AVE	70	B2	OVERLOOK PKWY	63	C7	PARKVIEW PLACE	41	B2
OLAS PATH	71	F8	OVERLOOK RD	8	D8	PARKWEG LOOP	67	A4
OLAS PATH	79	F1	OVERVIEW DR	46	A7	PARSLEY	19	C4
OLD AUSTIN RD	82	B7	OVERVIEW PLACE	17	D6	PARTER POND	63	A5
OLD BASTROP RD	47	E8	OWL	19	B4	PARTHENON PLACE	82	C7
OLD BASTROP RD	61	C1	OWL BRANCH	28	A5	PARTON RD	19	C2
OLD BEAR CREEK RD	57	E6	OWL CREEK RD	83	B4	PASADENA PLACE	79	C3
OLD BOERNE RD	38	F7	OX-EYE DAISY	64	B7	PASADERA	35	C1
OLD BOERNE RD	39	A7	OXBOW CIR	71	D3	PASATIEMPO	82	D6
OLD CIBOLO VALLEY DR	83	E4	OXFORD DR	71	D2	PASEO CORTO DR	74	C5
OLD COACH DR	60	E5	OYSTER SPGS	41	A2	PASEO DEL RIO	80	B8
OLD CRANES MILL RD	29	B7	OZARK DR	22	C4	PASEO RIO	9	B4
OLD CURRY CREEK RD	35	F4	OZARK TERRACE	66	D3	PASO RIO CRK	81	C5
OLD DIETZ ELKHORN RD	48	A8	OZUNA DR	83	F6	PASSADE	46	A1
OLD ENGEL RD	77	B4				PASSARE	42	C6
OLD EVANS RD	82	D3	-- P --			PASSERINA SPUR	82	F7
OLD FM 306	60	A7				PASSIFLORA	64	B7
OLD HANCOCK RD	19	D8				PATHFINDER	76	B2
OLD HANCOCK RD	30	D1	PACIFIC PLACE	17	D8	PATIO DR	69	F2
OLD HIGHWAY 81	77	C2	PACKSADDLE PASS	22	B1	PATRICIA CIR	80	A3
OLD MARION RD	70	C8	PADDOCK LN	16	B6	PATRICK HENRY	83	D8
OLD MARION RD	78	C1	PADDOCK TRL	80	D6	PATRIOT PATH	28	B4
OLD MISSION LN	57	F8	PADER	60	D5	PATRIOTIC DR	11	C4
OLD NACOGDOCHES RD	71	A3	PAHMEYER PATH	78	C1	PATRON VILLAGE	83	F1
OLD NACOGDOCHES RD	75	E5	PAHMEYER RD	70	C8	PATTY DR	30	B5
OLD NACOGDOCHES RD	76	B5	PAHMEYER RD	78	D3	PATTYS WAY	9	E5
OLD SATTLER RD	29	D8	PAINT HORSE LN	12	C8	PAUL HARVILL LN	63	D5
OLD SATTLER RD	42	E1	PAINT ROCK	78	D2	PAULINE	41	F1
OLD SPRING BRANCH RD	25	D2	PAINTBRUSH PATH	59	E5	PAVILLION LN	79	F5
OLD TRIPLE PEAK	30	D7	PAINTED RIVER	82	F7	PAWLIN DR	82	F4
OLD TRL	60	E5	PAINTED TRACKS	82	F6	PAWNEE PRIDE	63	F8
OLD WEHE RANCH RD	37	F4	PAIO CIR	56	D1	PAWNEE PRIDE	64	A8
OLD WEHE RANCH RD	38	A4	PAISANO ST	70	F7	PEACEFUL HOLW	39	B6
OLD WIEDERSTEIN RD	83	E2	PAISANO ST	71	A7	PEACH TREE	31	C8
OLD WINDMILL RD	67	B3	PALACE DR	70	E8	PEACHTREE LN	83	B6
OLD ZORN RD	62	E4	PALACE DR	78	E1	PEACOCK LN	70	B8
OLDANI DR	77	F2	PALADIN TRL	14	F8	PEALE CT	83	E6
OLDE MOSS	83	C6	PALADIN TRL	15	A8	PEALE RD	12	B3
OLDENBURG	56	D8	PALERMO	42	A5	PEARL	43	B1
OLDHAM CLIFF	76	D7	PALISADES VW	56	F6	PEBBLE BEACH	76	C7
OLDLYME WAY	63	A1	PALM	16	F5	PEBBLE BEACH RUN	60	D7
OLE DUTCHMAN RD	28	D7	PALM SEDGE	61	A8	PEBBLE BEND	71	C3
OLEANDER DR	70	C8	PALMETTO PT	14	F8	PEBBLE BROOK DR	59	F6
OLEANDER DR	83	B8	PALO CREST DR	60	E4	PEBBLE BROOK DR	60	A6
OLIVASTRO	56	C1	PALO VERDE	53	E1	PEBBLE CREEK RUN	60	D6
OLIVE AVE	83	E5	PALOMA DR	32	D6	PEBBLE RUN	83	B4
OLIVE BRANCH RD	60	B8	PALOMINO DR	8	F8	PEBBLE WOOD	39	D6
OLIVE HILL	29	D7	PALOMINO PASS	54	D3	PECAN ARBOR	70	D8
OLIVE HILL DR	72	C8	PAMS PATH	71	A2	PECAN BEND	71	A8
OLIVE HILL DR	80	C1	PANARAMA PLAGE	45	E5	PECAN BLF	70	F8
OLIVE TREE	30	F7	PANDALE	73	B3	PECAN BLF	71	A8
OLIVER	19	E3	PANOLA PASS	76	D7	PECAN CIR	16	C5
OLIVIA DR	72	C7	PANORAMA PT	41	B3	PECAN CIR	19	A5
OLYMPIA	16	D5	PANTERMUEHL RD	59	F2	PECAN CORNER	70	A7
OLYMPIA PKWY	82	C7	PANTERMUEHL RD	60	A2	PECAN CRK	44	D2
OLYMPIC CLUB	63	A8	PANTHER DR	52	D5	PECAN CROSSING	71	A8
OLYMPIC DR	69	A1	PANTHER PEAK	81	C4	PECAN CT	76	C7
OLYMPIC DR	83	F6	PANTHER SPG	60	D6	PECAN DR	8	A2
OLYMPUS	53	F6	PAPOOSE PASS	63	A4	PECAN DR	15	D1
ONE NATION DR	11	D2	PAR DR	16	B6	PECAN ESTATES	71	A8
ONION CRK	53	E6	PARA SIEMPRE	64	D8	PECAN FALLS	31	C5
OPIE RD	69	E7	PARADISE ALLEY	70	C4	PECAN FARMS	71	A8
ORANGE AVE	70	B7	PARADISE DR	29	D2	PECAN FOREST	71	A8
ORANGE BLOSSOM	56	E2	PARADISE HILLS	46	B1	PECAN GABLE	71	A8
ORBIT DR	29	B2	PARADISE PASS	74	E8	PECAN GAP	71	A8
ORCHARD GLEN	74	C6	PARADISE PKWY	28	A2	PECAN HAVEN	71	A8
ORCHARD RD	12	A1	PARADISE PT	28	A1	PECAN LEAF	71	A8
ORCHARD WAY	56	F3	PARAKEET LN	59	F4	PECAN MEADOWS	71	A8
ORCHID CIR	70	C7	PARAKEET LN	60	A4	PECAN PT	78	B2
ORIOLE DR	70	F6	PARAMOUNT	16	C5	PECAN PT	80	C8
ORIOLE TRL	31	A3	PARISH LN	79	C3	PECAN RDG	70	C8
ORION DR	60	C5	PARK 31	24	D6	PECAN ROW	31	C8
ORISKANY	81	D5	PARK 31	36	F4	PECAN SPGS	71	A8
ORLA	60	D5	PARK 31	37	A2	PECAN ST	31	D5
ORO VIEJO CT	74	E4	PARK BEND DR	67	C7	PECAN ST	83	F1
OSAGE AVE	83	E5	PARK DR	49	E1	PECAN TREE	71	A8
OSAGE CIR	74	E6	PARK DR	83	E1	PECAN VILLA	71	A8
OSAGE DR	31	A6	PARK GLEN	76	F6	PECAN WAY PATH	71	B2
OSAGE TRL	74	E6	PARK GLEN	77	A6	PECHORA PIPIT	78	C4
OSCEOLA BLF	73	B3	PARK GROVE	15	D1	PECOS CIR	23	C2
OSO ARROYO	43	E5	PARK HILL DR	16	C1	PECOS CIR	79	A2
OSPREY HTS	63	B6	PARK LANE CT	74	B5	PECOS PT	76	F7
OSPREY LN	70	B8	PARK LANE DR	74	B6	PEGASUS DR	14	E8
OTTAWA WAY ST	63	A4	PARK LEAF	76	F6	PEGASUS DR	82	C7
OTTER WAY	46	F8	PARK LN	48	C1	PEGG DR	28	E4
OTTER WAY	60	F1	PARK LOOP RD	67	B4	PEGG RANCH	28	F5
OTTIE AND ALFRED LN	26	C1	PARK PLACE	70	D8	PEGGS PLACE	31	B7
OUTLOOK DR	7	D8	PARK RD	44	F7	PEGGY LN	80	C8
OUTLOOK PT	35	B4	PARK RIDGE	35	E1	PELICAN CT	17	E5
OUTLOOK RDG	81	C7	PARK SHORES	18	A7	PELICAN HILLS	76	C7
OVARO CIR	48	B5	PARK SPRINGS DR	15	E1	PELICAN PLACE	70	B8
OVERBROOK LN	16	F4	PARK VIEW DR	74	B5	PENNSYLVANIA BLVD	70	A3
OVERHILL ST	28	F5	PARKDALE DR	70	D8	PENNY	29	F7

PEONIA PARK	73	A4	PLUMA CT	22	E6	PRINCE DR	70	B4
PEPPERGRASS	63	B2	PLUMBAGO	64	B7	PRONGHORN DR	8	F8
PEPPERGRASS DR	10	B7	PLUMWOOD DR	81	B7	PRONGHORN DR	9	A8
PEQUIN DR	53	B2	POCAHONTAS	15	D4	PRONGHORN PL	80	A1
PERCHIN DR	81	A7	POERNER TRL	63	F7	PROSPECT CRK	52	C8
PEREGRINE DR	22	D6	POINSETTIA	77	A3	PROSPECT CRK	63	C1
PERICLES DR	82	C8	POINT BAR BLVD	71	D3	PROSPECT WAY	70	B4
PERPETUAL	81	A7	POINT CREEK RD	31	E4	PROVENCE PLACE	42	D8
PERRY MAXWELL CT	80	A6	POINT GIVEN CIR	48	C5	PROVIDENCE PLACE	71	A8
PERRYMAN ST	70	E6	POINT VW	16	F2	PROXIMITY DR	48	F8
PERSIMMON DR	83	E5	POINTE LOOP	83	E3	PUEBLO CIR	71	C5
PERSIMMON HILL	52	B3	POLLY DR	30	B5	PUEBLO FIELD	63	F7
PERSIMMON PASS	11	E7	POLO CIR	54	B6	PUMA PASS	81	C5
PERSIMMON TRL	69	F5	POND APPLE	83	E5	PUMPKIN RDG	72	C8
PESA CV	74	C5	POND PASS	63	A5	PUMPKIN RDG	80	C1
PESCARA BAY	63	E7	POND SPGS	71	D2	PUMPKIN RDG	82	E7
PETITE VERDOT	56	E1	POND VIEW CT	10	D5	PURGATORY PASS	22	A6
PETUNIA LN	70	C8	PONDEROSA CROSSING	44	D3	PURGATORY RD	21	D5
PFEIFFER LN	80	C4	PONDEROSA DR	44	D3	PURGATORY RD	32	F4
PFEIFFER RANCH RD	59	F4	PONDEROSA WAY	66	D4	PURO ORO DR	82	C8
PFEIFFER RANCH RD	60	A3	PONY CHASE	81	D5	PURPLE ASH	63	C1
PFEIFFER RD	54	F6	PONYFOOT	64	B7	PURPLE MARTIN	81	C8
PFEIL HIGH ACRES RD	19	F7	POOL LN	79	F5	PURPLE MARTIN CT	80	D8
PHANTOM CRK	83	F7	POOLSIDE DR	29	F7	PURPLE RDG	81	E6
PHANTOM RIDER TRL	25	E4	POPE CROSSING	48	D8	PURPLE SAGE	18	E4
PHANTOM TRL	16	D6	POPLAR CT	11	E7	PURPLE TANSY	63	C7
PHEASANT	76	C8	POPLAR GROVE LN	83	C7	PUTER CREEK RD	15	C3
PHEASANT LN	71	C2	POPPY LN	71	A2	PUZZLE PASS	17	E8
PHILLIPS PLACE	63	C7	POPPY MALLOW	63	C7	PYRMONT	58	C7
PHILLY CT	12	C6	POQUITO CIR	82	C8			
PHOENIX AVE	82	C7	PORCINI DR	53	B3			
PICCOLO	42	F8	PORT CHARLES AVE	79	C1	-- Q --		
PICKLE	54	D6	PORTAGE LN	76	C8			
PICKWICK PLACE	40	E3	PORTCHESTER	76	C7	Q APPUELLA DR	31	C3
PICO CT	22	E5	PORTER ST	70	F5	QUAIL CIR	81	B5
PIEDMONT	42	B6	PORTER ST	71	A4	QUAIL CRK	69	D1
PIEDMONT PLACE	83	B6	PORTO PT	56	D1	QUAIL DR	30	F7
PIEPER RD	72	E8	PORTOFINO PLACE	74	E5	QUAIL DR	31	A7
PIEPER RD	80	B1	PORTOLA VW	63	E7	QUAIL HILL DR	38	B6
PIERCE MASSIE DR	66	D4	PORTSMOUTH DR	27	B8	QUAIL LN	83	A5
PIG ALLEY	75	F7	PORTSMOUTH DR	40	B1	QUAIL PASS	58	C2
PIGEON PLACE	17	E5	POSEY PASS	76	F3	QUAIL RDG	79	A2
PILLORY POINTE	83	F2	POSEY PASS	77	A4	QUAIL RUN	8	A2
PILOT PT	83	F7	POSEY RANCH RD	12	F7	QUAIL RUN	34	D6
PIMPERNEL	63	B1	POSEY RANCH RD	13	A7	QUAIL RUN	47	F1
PIN OAK BREEZE	69	D1	POSSUM TREE	11	E6	QUAIL RUN ST	28	E6
PIN OAK TRL	45	C4	POST OAK CIR	60	E6	QUAIL VISTA	63	B7
PIN PT	73	A6	POST OAK DR	30	A6	QUAKER RDG	82	D7
PINE COUNTRY	81	B5	POST OAK LN	29	A4	QUARRY CREST	46	B8
PINE EAGLE LN	63	A4	POST OAK RIDGE WAY	51	C1	QUARRY PT	46	B8
PINE MEADOW	39	D5	POST OAK TRL	48	E4	QUARRY ROCK	56	A1
PINE ST	71	A5	POST RD	71	B2	QUARTER MARE	83	F3
PINE ST	83	F1	POST VW	66	E7	QUARTERHOUSE LN	12	C8
PINE VALLEY DR	70	A8	POTENZA	42	B6	QUARTETT LN	81	F5
PINE VALLEY DR	78	A1	POTTERS CREEK DR	18	D6	QUEEN ANNE CIR	29	A6
PINE VIEW DR	81	A4	POTTHAST DR	71	D8	QUEEN VICTORIA DR	78	B1
PINECONE CV	78	A1	POTTHAST DR	79	D1	QUEENS DR	70	E8
PINEHURST DR	60	B8	POWDER RIDGE RD	43	B7	QUEENS DR	78	E1
PINETREE BLF	81	C5	PRADO DR	69	E1	QUERCUS LN	38	E6
PINEWAY ST	81	B6	PRADO VERDE	79	A3	QUEST AVE	17	E3
PING WAY	76	D8	PRAIRIE BEND	56	F1	QUIET CREEK DR	83	E7
PINNACLE DR	80	A6	PRAIRIE CRK	77	E3	QUIET CV	29	A2
PINNACLE FALLS	63	A8	PRAIRIE DAWN	16	C7	QUIET MOON DR	74	E5
PINNACLE PKWY	46	B8	PRAIRIE LN	83	B5	QUIET PINE	82	F6
PINNACLE PKWY	60	C1	PRAIRIE PARK DR	79	D3	QUIET RAPIDS	63	A7
PINON PASS	11	F7	PRAIRIE ROCK	71	E6	QUINCE AVE	69	E1
PINOT BLANC	42	F7	PRAIRIE ROSE	61	A8	QUINN CIR	29	C7
PINOT GRIGIO	42	F8	PRAIRIE SAGE	61	A8			
PINOT NOIR	42	F8	PRAIRIE SMOKE	61	A8	-- R --		
PINOTAGE	42	B5	PRAIRIE SMOKE	72	A1			
PINSEEKER	82	E7	PRAIRIE TEA LN	11	A6	RABBITBRUSH	64	B8
PINTALE PT	78	B1	PRAIRIEVIEW LN	71	E6	RACCOON PASS	16	E7
PINTO LN	83	A5	PRANCING DEER DR	53	F6	RACEWAY DOWNS	82	B5
PINYON PINE	64	B8	PRANCING DEER DR	54	A6	RACHEL DR	30	E3
PIONEER CRST	43	C8	PREAKNESS	48	F8	RAGSDALE WAY	79	B3
PIONEER DR	59	E8	PREAKNESS PASS	54	D4	RAIN DANCE	78	F4
PIONEER TRL	34	D1	PREMIERE	53	B7	RAIN LILY LN	83	B8
PIOUS	81	A7	PRESERVE CREST	64	B7	RAINBOW DR	39	C6
PIPE GATE	83	F3	PRESERVE PASS	64	C7	RAINBOW RDG	31	E5
PIPESTONE	83	B1	PRESERVE PEAK	64	C7	RAINTREE BEND	81	D7
PISCES	82	C7	PRESERVE PKWY	64	B7	RAINTREE FOREST	81	E7
PISCES PASS ST	63	A6	PRESERVE RISE	64	C7	RAINTREE HILL	48	C7
PLACER VALLEY	63	C2	PRESIDIO CT	28	B2	RAINTREE PATH	81	D6
PLACID COVE DR	79	C1	PRESTON HOLW	69	D1	RAINTREE PLACE	81	D7
PLACID MEADOW	70	F8	PRESTON WOOD	69	E1	RAINTREE RDG	48	B8
PLACID WAY	17	E7	PRESTWOOD	81	B8	RAINTREE RUN	81	D7
PLANTATION DR	80	C6	PRETA WAY	53	B4	RAINTREE SPUR	48	B8
PLANTATION PATH	35	F5	PRICHARD PLACE	83	B7	RAINTREE WOODS	48	C7
PLANTATION PATH	36	A5	PRICKLY PEAR DR	71	B2	RAINY BROOK	83	D4
PLANTERS PASS	83	C8	PRIDE DR	60	A6	RAINY CRK	71	D3
PLATEAU RDG	31	C8	PRIME TIME	81	C7	RALPH FAIR RD	48	F7
PLAYER RDG	39	D5	PRIMROSE	74	F7	RAMBLE HILLS	18	D5
PLAYGROUND DR	70	B3	PRIMROSE	83	B8	RAMBLE RDG	66	A4
PLAZA DR	83	B4	PRIMROSE CIR	70	B4	RAMBLEWOOD DR	30	F7
PLEASANT LN	57	E4	PRIMROSE PATH	10	F6	RAMBLEWOOD DR	31	A7
PLEASANT VW	44	E1	PRIMROSE PATH	11	B5	RAMBLEWOOD ST	63	F4
PLEASANTVILLE	81	E5	PRIMROSE WAY	76	F3	RAMBLING DR	28	E3
PLUM CIR	83	E5	PRIMROSE WAY	77	A4	RAMBLING OAKS DR	13	D5
PLUM RANCH RD	74	F7	PRIMWOOD	81	A8			

RAMBOWLETTE DR	81	A8	REDSTONE HILL	63	E5	RIDGEBRANCH DR	78	F4
RAMJET DR	39	B5	REDWING	18	B5	RIDGECLIFF DR	80	A7
RAMOS RANCH RD	20	B3	REDWOOD RD	11	E7	RIDGECREST	70	F2
RAMROD	39	D3	REEH RANCH RD	66	A7	RIDGEFOREST DR	78	F4
RANCH BROOK	48	E1	REEVES CT	19	C2	RIDGEGLEN DR	78	F4
RANCH CRK	66	F8	REGAL DR	18	F3	RIDGEHAVEN ST	28	F6
RANCH ESTATES BLVD	78	F3	REGENCY	16	A6	RIDGEHORN DR	78	F4
RANCH FALLS	48	D2	REGENCY RUN	75	A7	RIDGEHORN DR	79	A4
RANCH HOUSE	42	A8	REGENT PASS	32	F8	RIDGELINE RD	66	F8
RANCH HOUSE RD	12	B2	REGENT PASS	45	F1	RIDGEMEADOW DR	78	F4
RANCH HTS	48	D2	REGINA DR	31	D3	RIDGEPORT AVE	78	F4
RANCH LOOP DR	46	C7	REMINGTON DR	23	C8	RIDGEROAD DR	80	A7
RANCH PASS	48	E2	REMINGTON DR	36	C1	RIDGEROCK DR	28	F4
RANCH PKWY	70	E1	REMINGTON RD	15	E2	RIDGEVIEW ST	28	F5
RANCH PT	48	D1	REMS	60	D5	RIDGEVIEW TRL	48	E8
RANCH RUN	48	D2	REMUDA RANCH RD	31	A5	RIDGEWAY DR	52	C1
RANCH TERRACE	48	F2	RENCH	60	D5	RIDGEWAY PASS	8	E8
RANCH VALLEY	48	D2	RESEARCH	19	C3	RIDGEWOOD AVE	71	A4
RANCHERS CIR	38	E6	RESERVE DR	35	D3	RIDGEWOOD BEND	31	C5
RANCHO ENCINO DR	22	F4	RESERVE WAY	78	B1	RIEBER RD	42	E3
RANCHO RD	79	E1	RESORT PKWY	64	C8	RIEDEL LN	29	D7
RANDY LN	31	E7	RESOURCE DR	57	C6	RIESLING	42	E8
RANGE RD	57	B6	RESTLESS WIND	16	B8	RIGBY PARK	37	B6
RANGE VW	56	F1	RESTLESS WIND	27	B1	RIGHT ANGLE DR	31	D7
RANGELAND	81	A5	RETAMA CROWN	82	B5	RIGHT FORK	54	E3
RANGER RDG	42	A3	RETAMA PKWY	82	C6	RIM ROCK RANCH RD	21	E1
RAPIDS LN	23	F2	RETAMA RDG	54	C4	RIMROCK CV	16	F2
RAPIDS RD	59	F7	REVERENCE CT	53	E4	RIMROCK DR	15	E3
RAPIDS RD	60	A7	REXON CIR	48	D4	RIMROCK DR	16	A3
RAPTOR PEAK	81	E7	REYNOSA	63	E8	RIMROCK PASS	29	D3
RATTLER CIR	73	D3	RHAPSODY RDG	39	A5	RIMROCK TRL	83	B5
RATTLER PASS	73	D3	RHINE RD	71	A3	RINDERFARM CT	67	B4
RAUSCHENBACH	58	C7	RHINE ST	36	B5	RINGTAIL	18	B5
RAVEN CT	19	C3	RHINE TERRACE	71	B3	RIO AZUL	80	B7
RAVEN FEATHER	63	B6	RHINESTONE	17	F4	RIO BRAZOS DR	23	D1
RAVEN LN	54	B7	RHINESTONE	18	A4	RIO CENTRAL DR	17	D6
RAVEN RDG	70	E7	RHODES	30	F7	RIO COLORADO DR	23	D1
RAVENSWOOD	29	B2	RHODES	82	D7	RIO CORDILLERA	23	A4
RAWHIDE PARK	77	D4	RHODIUS LN	82	E6	RIO DR	70	F6
RAWHIDE TRL	54	B5	RIADA DR	59	E5	RIO DR	71	A6
RAYNER CIR	16	B6	RIATA CIR	64	C4	RIO FRIO CT	23	E2
RAYNER CT	16	B6	RIATA PASS	15	E4	RIO LN	83	A5
RAYNER CV	16	B6	RIATA RANCH DR	64	C3	RIO OLMOS PASS	81	C5
RAYNER PLACE	16	B6	RIATA RDG	64	D3	RIO PIEDRA DR	81	C5
RAYNER RANCH BLVD	16	C7	RICE RD	51	B5	RIO RIDGE PKWY	17	C6
RAYSBAD CT	70	A6	RICHARDSON DR	83	D7	RIO VERDE	71	B6
REAGAN RDG	76	D7	RICHMOND AVE	40	C2	RIO VISTA DR	83	E6
REAL LN	19	D8	RICHMOND OAK LN	11	C5	RIOS BEND DR	71	F5
REAL LN	30	E1	RICHTER LN	71	B2	RIOS MEADOW DR	71	E5
REBECCA AVE	69	D5	RIDDLE RD	17	D7	RIP-JAY CIR	29	C2
REBECCA CREEK RD	15	E6	RIDGE ARBOR RD	78	F4	RIP FORD RD	15	E3
REBECCA CREEK RD	16	D6	RIDGE BERRY RD	78	F4	RIPPLE WAY	66	A8
REBECCA CREEK RD	27	D4	RIDGE CANYON DR	83	B5	RIPPLE WAY	74	A1
REBECCA CREEK RD	40	F3	RIDGE CIRCLE DR	81	D7	RIPPLING DR	16	B3
REBECCA CREEK RD	41	A1	RIDGE CLOUD DR	63	A7	RIPPLING SPRING DR	64	E5
REBECCA PARK RD	16	C5	RIDGE CLOUD DR	78	F4	RIPPS-KREUSLER	83	C3
REBECCA RANCH	27	F6	RIDGE COUNTRY	45	B6	RISE SUN BLVD	78	C3
REBECCA RANCH	28	A5	RIDGE CREEK DR	81	D8	RISTRELLO	42	B5
REBECCA RDG	27	F7	RIDGE CREEK LND	40	E8	RITTIMANN RD	14	E6
REBECCA SPRINGS RD	16	C2	RIDGE CREEK LN	54	F2	RITTIMANN RD	25	F1
REBECCAS WAY	28	A5	RIDGE CREEK LN	55	A2	RIVA RIDGE CIR	83	F1
REBEL RDG	81	B5	RIDGE CROSSING	52	F1	RIVER ACCESS RD	12	F5
RECO LN	80	C8	RIDGE CROSSING	53	A1	RIVER ACRES DR	70	F2
RECREATION LN	27	E1	RIDGE DALE DR	81	D8	RIVER ACRES DR	71	A2
RED BARN BEND	78	F4	RIDGE DR	8	D8	RIVER BANK	71	B6
RED BARN RD	53	E6	RIDGE DR	69	F3	RIVER BEND DR	79	C1
RED BARN RUN	83	B8	RIDGE DRAW DR	78	F4	RIVER BEND PLACE	17	C5
RED BIRD ST	31	A3	RIDGE FALLS DR	81	D7	RIVER CHASE DR	45	C5
RED BUD HILL	48	C7	RIDGE FOREST DR	81	C7	RIVER CHASE WAY	45	F4
RED BUD WAY	46	D6	RIDGE GATE	78	E2	RIVER CHASE WAY	46	B4
RED CEDAR CV	83	E6	RIDGE GLEN DR	81	D7	RIVER CITY DR	47	D8
RED COLUMBINE	72	B1	RIDGE HILL DR	69	E4	RIVER CLIFF DR	31	E4
RED FOX	81	C4	RIDGE HILL DR	81	D7	RIVER CLIFF PLACE	17	C7
RED HAWK TRL	46	B4	RIDGE HTS	78	F4	RIVER CROSSING	23	B4
RED HERON	64	A7	RIDGE LAWN DR	78	F4	RIVER CROSSING BLVD	26	E7
RED IRON	83	B1	RIDGE MAZE RD	78	F4	RIVER ENCLAVE	70	F2
RED OAK CV	83	E6	RIDGE MAZE RD	79	A4	RIVER GATE	31	D7
RED OAK LN	29	A4	RIDGE MEADOW DR	81	C7	RIVER HAWK	17	D5
RED OAK WOODS	29	F7	RIDGE NORTH DR	74	B5	RIVER HILL	71	C6
RED RIVER LN	77	E3	RIDGE OAK DR	13	E5	RIVER LEGACY	77	D4
RED ROBIN DR	60	E5	RIDGE OAKS DR	35	E8	RIVER OAKS BLVD	31	C5
RED ROCK DR	45	D8	RIDGE OAKS DR	49	E1	RIVER OAKS DR	13	E7
RED ROCK PASS	83	B4	RIDGE PARK DR	78	F3	RIVER OAKS DR	45	C8
RED ROSE ST	17	B1	RIDGE PASS DR	81	D7	RIVER PARK DR	79	D3
RED STAG CT	9	A8	RIDGE PATH DR	78	F3	RIVER PATH LN	80	D8
RED TAIL CV	16	B7	RIDGE PEAK DR	81	D7	RIVER PLACE DR	70	F1
RED TIP DR	76	A8	RIDGE PEAK DR	83	B4	RIVER RAPIDS LOOP	12	E4
REDBUD BLUFF	79	B3	RIDGE POINT DR	81	D8	RIVER RAPIDS RD	12	E4
REDBUD CIR	83	E6	RIDGE PT	10	C6	RIVER RD	31	D8
REDBUD LN	70	E7	RIDGE RD	8	D8	RIVER RD	44	C4
REDBUD WAY	83	B8	RIDGE RD	15	D1	RIVER RD	45	A6
REDCLOUD DR	63	A3	RIDGE ROCK	79	A2	RIVER RD	58	E2
REDCLOUD PEAK	40	F4	RIDGE RUN	69	D1	RIVER RD	59	A6
REDCLOUD PEAK	41	A3	RIDGE TREE DR	81	D7	RIVER RD	70	D1
REDEEMER	81	A7	RIDGE TRL	16	E8	RIVER RDG	17	B5
REDFIELD RD	23	B8	RIDGE VILLAGE DR	81	D8	RIVER ROCK	71	B6
REDFIELD RD	36	B1	RIDGE WILLOW DR	81	D8	RIVER ROCK RD	12	F1
REDLAND DR	26	D7	RIDGE WIND	29	D5	RIVER RUN	31	D8
REDSTART	78	D4	RIDGE WOOD TRL	18	B5	RIVER SPRINGS DR	80	D8

RIVER STAR DR	45	E5	ROLLING OAKS DR	46	A7	RUNNING FAWN	64	A7
RIVER TERRACE	70	E1	ROLLING PATH	70	D8	RUNNING HOLW	82	B4
RIVER TRL	48	D6	ROLLING RAPIDS DR	59	F6	RUNNING RIVER	71	C6
RIVER VIEW DR	25	C3	ROLLING RDG	61	F4	RUNNING SPGS	63	F6
RIVER VILLAS CT	44	F5	ROLLING RIVER VW	25	D7	RUNNING SPGS	64	B5
RIVER WATER	25	D3	ROLLING VALLEY DR	70	D8	RUSCH LN	77	B3
RIVER WAY	26	D8	ROLLING VALLEY DR	78	D1	RUSH CRK	41	A3
RIVER WAY	39	D3	ROLLING VW	19	D3	RUSHING WATERS ST	63	A6
RIVER WIND	81	C7	ROMAN SHADE	63	B7	RUSK ST	70	F4
RIVERCREST DR	70	F1	RON RD	77	F3	RUSSELL LN	80	A5
RIVERFOREST DR	59	D5	RON RD	78	A4	RUSSIAN SAGE	79	F3
RIVERS EDGE DR	31	B4	RONAN	81	F8	RUST	16	A8
RIVERS END	27	B4	RONDA CT	29	C6	RUST	26	F5
RIVERS PEAK	28	B6	ROOSEVELT ST	70	D6	RUST	27	B3
RIVERSIDE DR	70	F3	ROOSTER RUN	83	C8	RUSTIC ACRES	82	F8
RIVERSIDE PATH	31	D5	ROSA PARKS DR	70	F7	RUSTIC BROOK	63	E5
RIVERTON RISE	73	B5	ROSALIE DR	71	C5	RUSTIC CACTUS	63	A5
RIVERTREE DR	71	B6	ROSARIO LN	57	F8	RUSTIC LIGHT	63	A5
RIVIERA DR	29	D2	ROSE DR	83	E1	RUSTIC OAK DR	63	F6
ROADRUNNER AVE	78	F2	ROSE LN	19	F8	RUSTIC OAK DR	64	A6
ROADRUNNER AVE	79	A2	ROSE LN	20	A8	RUSTIC OAK LN	25	C7
ROADRUNNER LN	19	C3	ROSE LN	30	F1	RUSTIC WILLOW	82	F6
ROADRUNNER SPUR	19	C4	ROSE LN	31	A1	RUSTLER	29	D5
ROADRUNNER WAY	54	B7	ROSE LN	76	B3	RUSTLING RDG	54	D4
ROADSIDE DR	31	B4	ROSE RALLY WAY	82	A5	RUSTY GATE WAY	78	F4
ROAN ST	78	A1	ROSE SHARON DR	83	B8	RUSTY LN	35	A4
ROARING FALLS	69	E5	ROSEBEN CIR	48	C5	RUSTY ROOST	63	C1
ROARING FORK	63	C1	ROSEBUD VISTA	82	A5	RUSTY SPUR	43	B8
ROBERT DERRICK	83	E8	ROSEDALE AVE	70	A7	RUTH ST	70	E4
ROBERT LEE LN	59	C2	ROSEFINCH	78	D4	RUTHERFORD	11	F8
ROBERT STEVENS	83	D8	ROSEGATE DR	83	F7	RUTHERFORD	18	F1
ROBIN CV	82	A6	ROSELAWN CIR	70	C8	RYAN RAY	54	D6
ROBIN DALE DR	48	E5	ROSEMAN BRIDGE	83	B7			
ROBIN GATE	82	B4	ROSEMARY DR	70	B3			
ROBIN LN	69	A3	ROSEMARY LOOP	79	C8			
ROBIN NEST	31	A4	ROSEMELLOW ST	69	E1			
ROBIN OAKS	82	B4	ROSENBERRY	52	C1			
ROBIN WAY	82	B4	ROSENHOLZ ST	70	A8	S ACADEMY AVE	70	D5
ROBIN WILLOW	63	B6	ROSESPUR PARK	82	B6	S ANN ST	80	A3
ROBINHOOD DR	29	C3	ROSEWELL PLACE	83	B7	S BRASSTOWN	6	A3
ROBINHOOD LN	59	D7	ROSEWOOD AVE	70	A7	S BUSINESS 35	70	C6
ROBINS WAY	48	C1	ROSEWOOD CT	16	F4	S CASTELL AVE	70	E5
ROBUSTO	42	A5	ROSEWOOD CV	83	F7	S CENTRAL AVE	70	E3
ROCK BLF	81	E6	ROSEWOOD DR	16	F4	S CHESTNUT AVE	70	C6
ROCK CASTLE	30	E7	ROSEWOOD DR	17	A4	S CIBOLO HOLLOW	48	B3
ROCK DOVE LN	80	C8	ROSEWOOD TERRACE	59	C8	S CONTOUR DR	15	D1
ROCK DOVE RD	63	B7	ROSLINWEED DR	9	F8	S CORA ST	80	A4
ROCK FORREST	48	D3	ROSLINWEED DR	16	F1	S CRANES MILL RD	41	F5
ROCK GROVE	69	A2	ROSLIN FOREST	81	F8	S CRANES MILL RD	42	A8
ROCK HILL TRL	57	C6	ROSS'S RDG	18	D1	S CRANES MILL RD	56	B1
ROCK HILL VW	83	A6	ROSS OAK	81	C4	S EAST AVE	70	E3
ROCK NETTLE	80	A2	ROSS RD	31	C6	S GILBERT AVE	70	D4
ROCK OAK CIR	48	D5	ROSY FINCH	81	C8	S GRANT AVE	70	E3
ROCK ROSE	58	A7	ROTHERMAN	70	B4	S GRAPE AVE	70	B7
ROCK RUN	66	E8	ROTHERMAN	18	F4	S GUENTHER AVE	70	D5
ROCK SHELTER	63	A7	ROTHERMAN	19	A4	S HACKBERRY AVE	70	B6
ROCK SPRINGS DR	78	F1	ROTHSCHILD	42	C8	S HICKORY AVE	70	C6
ROCK ST	59	E8	ROTHSCHILD	56	C1	S HIDALGO AVE	70	A7
ROCK ST	70	D1	ROUND CRK	83	A7	S HOUSTON AVE	70	E3
ROCK TRAIL PLACE	10	A4	ROUND REINS	83	F4	S KOWALD LN	71	C3
ROCKINGSHIRE CT	16	F2	ROUND TABLE	70	E8	S KRUEGER AVE	70	A7
ROCKLAND DR	45	F4	ROUSEY DR	30	F2	S LIBERTY AVE	70	D3
ROCKMOOR	30	F7	ROWAN WAY	78	B1	S LIVE OAK AVE	70	B6
ROCKPORT	28	E3	ROXBURG WAY	63	B4	S LONE STAR AVE	70	A7
ROCKWALL PASS	76	D7	ROXIE LN	62	A4	S MARKET AVE	70	D4
ROCKWALL PKWY	67	C4	ROYAL AVE	70	E8	S MESQUITE AVE	70	C7
ROCKWOOD DR	30	F7	ROYAL CREST	69	F4	S MIDDLE LN	29	B4
ROCKWOOD DR	83	B5	ROYAL CREST	70	A4	S OLD BASTROP HWY	47	F7
ROCKY	35	B1	ROYAL EAGLE DR	19	F5	S PARK RD	12	C2
ROCKY CREEK DR	18	D6	ROYAL GATE	33	D6	S PEACE AVE	70	F3
ROCKY CRK	81	C5	ROYAL HORSE	82	A5	S PEACH AVE	70	B7
ROCKY LN	15	D3	ROYAL OAK DR	28	E3	S PLUM AVE	70	B6
ROCKY PLAINS	63	A7	ROYAL PALM AVE	83	E5	S SANTA CLARA AVE	70	C6
ROCKY POINT DR	16	B6	ROYAL PT	28	A2	S SEGUIN AVE	70	F6
ROCKY RANCH RD	11	D8	ROYAL TROON DR	83	F6	S SEGUIN AVE ACCESS RD	70	E6
ROCKY RDG	8	D8	ROYAL TROON LN	29	E6	S SOLMS RD	77	E3
ROCKY RIDGE DR	78	F1	ROYAL VALANCE	48	E6	S SYCAMORE AVE	70	C6
ROCKY RIDGE LOOP	11	C8	ROYAL VISTA DR	81	B3	S UNION AVE	70	E4
ROCKY RIDGE LOOP	18	D1	ROYALWOOD DR	58	A8	S US 281	8	C4
ROCKY RIM	66	C5	ROYALWOOD DR	69	A1	S VERAMENDI AVE	70	E3
ROCKY RIVER	31	B4	ROYCE RANCH DR	82	F7	S WALNUT AVE	70	D7
ROCKY TOP RANCH RD	31	E8	RR 12	22	D3	S WALNUT AVE	78	F3
ROCKY TOP RANCH RD	44	D1	RR 32	6	A5	S WASHINGTON AVE	70	E4
RODALYN DR	36	B4	RR 32	21	E2	S WATER LN	69	F7
RODEO DR	39	C3	RR 32	22	A1	S WATER LN	70	A8
RODNEY LN	11	D8	RUDDY DUCK	70	B8	S WATER LN	78	A1
RODRIGUEZ CT	70	F7	RUDDY DUCK	78	B1	S WEST END AVE	70	A7
RODRIGUEZ RANCH	38	B6	RUEBEN RD	78	D1	S WILLOW WAY	83	D3
ROESSLER WAY	51	E4	RUECKLE RD	69	F8	SABELLA	16	E2
ROGERS RD	39	A2	RUECKLE RD	77	F1	SABLE CIR	70	E7
ROGUES HOLW	62	F6	RUECKLE RD	78	A1	SACHTLEBEN RD	13	C2
ROLAND RUN DR	51	E3	RUFFLED GROUSE	81	C8	SACRED	81	A7
ROLLING ACRES TRL	48	C3	RUGER PATH	79	A2	SADDLE DR	16	C5
ROLLING BROOK LN	83	E4	RUIDOSO CHASE	82	B5	SADDLE PASS	48	F8
ROLLING CRK	25	F7	RUIDOSO RALLY	82	A5	SADDLE RDG	39	D3
ROLLING CRK	26	B6	RUNAWAY CROWN	82	A5	SADDLE RUN	82	A5
ROLLING FIELD	60	B5	RUNNING BROOK	83	F4	SADDLE SIDE	48	F8
ROLLING FORK DR	79	C5	RUNNING DEER DR	54	A7	SADDLE SONG	48	F8
ROLLING HILLS DR	29	A8	RUNNING FAWN	63	F7	SADDLE STAR	48	F8
						SADDLE TAN	48	F8

-- S --

	Page	Grid		Page	Grid		Page	Grid
SADDEBACK CIR	48	F7	SAVANNAH DR	83	B6	SENISA WAY	9	F5
SADDELEHORN	16	C5	SAVANNAH HILL CIR	78	E3	SENNA HILLS DR	74	D5
SADDELERIDGE CT	52	F7	SAVANNAH JON BLVD	48	B1	SENNEN CV	76	D8
SADDELERIDGE DR	22	C1	SAWGRASS	39	D5	SENORA RDG	28	B2
SADDELERIDGE DR	52	F6	SAWGRASS RDG	63	C8	SENTINEL PEAK	20	B2
SADDELESTRING	29	A7	SAWMILL LN	78	B1	SENTRY GARDEN ST	71	E5
SADDELETREE DR	70	B2	SAXET TRL	15	A8	SENTRY PT	81	C6
SADIE LARK LN	78	D3	SCARBOROUGH	31	B5	SENTRY VALLEY ST	71	E5
SAENGERHALLE RD	71	F6	SCARLET CT	29	B3	SEQUOIA TRL	18	F5
SAENGERHALLE RD	72	A5	SCARLET RIDGE DR	35	F5	SEQUOIA TRL	19	A5
SAFARI DR	77	B4	SCARLET ROSE	83	A6	SERAPE CT	16	C7
SAGA ST	17	E7	SCARLET TANGER	70	B8	SERAPE RD	16	C7
SAGE OAKS TRL	36	C4	SCARLETT RIDGE DR	51	A1	SERAPIO LN	63	C1
SAGE RD	29	E7	SCARTEEN	48	C3	SERENE CV	16	B7
SAGEBROOK DR	71	B2	SCENIC BLUFFS DR	35	B3	SERENE HILLS	78	A2
SAGEBRUSH DR	29	D5	SCENIC CANYON	43	C8	SERENE MEADOW	70	F8
SAGO PALM	64	B8	SCENIC DR	29	C3	SERENE SPGS	16	B8
SAHM PASS	76	B5	SCENIC DR	76	C8	SERENE ST	17	D6
SAHMS BRANCH	56	A1	SCENIC HILLS DR	29	B8	SERENE WATERS	16	B8
SAIGA DR	79	A3	SCENIC LINKS	76	C8	SERENE WOODS CIR	30	D2
SAILCLOTH PEAK	64	B8	SCENIC LULLABY	39	A5	SERENITY	20	B4
SALADO DR	71	C4	SCENIC MEADOW	70	F8	SERENITY PASS	16	B8
SALITE ST	78	A2	SCENIC OAK DR	53	F6	SERENITY PASS	27	C1
SALT LICK DR	43	A8	SCENIC RUN	28	F6	SERI CV	82	E8
SALT LICK DR	57	B1	SCENIC SONG DR	39	A6	SERNA DR	71	D8
SALTGRASS	81	A5	SCENIC TERRACE DR	19	B4	SERVICE RD	82	B8
SALTLICK WAY	83	F4	SCENIC VIEW DR	8	A2	SESTRA	53	A7
SALZACH DR	60	D4	SCENIC VIEW DR	19	E3	SETH RAYNOR PLACE	79	F7
SAMANTHA DR	83	B7	SCHAEFER	50	C4	SETTERFELD CIR	49	A6
SAMUELS AVE	70	E5	SCHAEFERKOETER	15	D1	SETTING SUN DR	53	E5
SAN AUGUSTINE BLVD	77	E3	SCHERTZ PKWY	82	F4	SETTLEMENT WAY	59	E7
SAN FELIPE	29	A5	SCHERTZ PKWY	83	B6	SETTLERS CROSSING	78	E3
SAN FERNANDO LN	57	E7	SCHIRMER PLACE	58	B8	SETTLERS CV	44	D3
SAN GABRIEL	57	E8	SCHLAMP BAY	19	F8	SETTLERS INN	59	D8
SAN IGNACIO	57	E7	SCHLATHER LN	53	B4	SEVILLE DR	70	F5
SAN JACINTO DR	78	F1	SCHLEY DR	80	C8	SEVILLE DR	71	A6
SAN JOSE DR	6	E6	SCHMIDT AVE	70	B8	SEWELL RD	51	A8
SAN JOSE WAY	17	B8	SCHMUCKS RD	77	C5	SHACKELFORD	76	E7
SAN JOSE WAY	28	B1	SCHNEIDER LN	75	A7	SHADE RANCH RD	14	F3
SAN JUAN	30	B7	SCHOENTHAL RD	67	C6	SHADE RANCH RD	15	A3
SAN LUIS	57	F8	SCHOENTHAL RD	74	E5	SHADOW CIR	70	E7
SAN MARCOS TRL	41	F4	SCHOENTHAL RD	75	A1	SHADOW GLEN	40	B4
SAN MARCOS TRL	42	A6	SCHOFIELD WAY	54	B8	SHADOW LN	67	F2
SAN MARTIN LN	80	F8	SCHOGGIN LN	29	A7	SHADOW MOUNTAIN DR	38	E6
SAN MATEO	57	F8	SCHOLL RD	30	D7	SHADOW MT DR	83	F6
SAN MIGUEL	57	F7	SCHOLZ RD	51	B6	SHADOW RDG	39	D7
SAN PATRICIO BLVD	77	E2	SCHOOL AVE	70	A7	SHADOW ROCK	71	F8
SAN PEDRO	57	E7	SCHOOL HOUSE	45	E2	SHADOW ROCK	72	A8
SAN RAPHAEL	57	F8	SCHUETZ DR	75	F1	SHADOWROCK	63	C1
SAN SABA	78	F1	SCHUETZ DR	76	A1	SHADY BROOK	77	D4
SAN SABA	79	A1	SCHUM ZIPP LN	79	A4	SHADY BROOK	83	E5
SAN SALVADORE	29	B3	SCHUMACHER DR	71	D8	SHADY COVE LN	25	D6
SANCHEZ TRL	69	F6	SCHUMMANS BEACH RD	79	D2	SHADY GROVE	39	E8
SANCHEZ TRL	70	A6	SCHWAB RD	76	E5	SHADY HOLW	33	A8
SAND BAR	29	A7	SCHWARZLOSE RD	61	F7	SHADY HOLW	45	F1
SAND CHERRY	79	F3	SCHWARZLOSE RD	62	A6	SHADY HOLW	46	C2
SAND TRAIL ST	71	E5	SCHWARZLOSE RD	72	F2	SHADY LN	83	A5
SANDALWOOD DR	70	F3	SCINTILLA	48	F8	SHADY OAK LN	29	A3
SANDERLING WAY	60	E6	SCISSORTAIL	31	A3	SHADY OAK LN	83	C4
SANDHILL CRANE	70	B8	SCORDATO DR	81	F5	SHADY RIDGE DR	28	E3
SANDHILL CRANE	78	B1	SCOTCH ROSE LN	83	E7	SHADYVIEW DR	29	A3
SANDPIPER DR	60	B8	SCOTS ELM	76	F6	SHAILENE DR	63	A2
SANDPIPER LN	80	C8	SCOTT ALAN DR	64	C6	SHALE CV	60	D6
SANDSTONE WAY	60	D5	SCOTT WAY	28	F6	SHALE LN	69	D4
SANDY CREEK DR	71	D3	SCOUT LN	8	F7	SHALLOW SPRINGS DR	16	B6
SANDY HILL	37	E6	SCOUT LN	9	A7	SHANE LN	35	A3
SANDY OAKS DR	48	C1	SCOUT PT	66	A8	SHANGRILA LN	80	B6
SANDY RIDGE CIR	83	E8	SEA BREEZE	71	C8	SHANNON CIR	71	A2
SANGER AVE	70	F5	SEABISCUIT DR	48	B8	SHANNON LEE	33	B7
SANTA ANITA	63	E8	SEAN ST	78	F2	SHARON DR	6	D6
SANTA CATALINA	57	E7	SEASCAPE LN	70	A8	SHARP HILL	82	F7
SANTA CRUZ	57	E7	SEASCAPE LN	78	A1	SHARP SPRINGS RD	51	C2
SANTA FE TRL	15	D3	SEAY LN	55	F3	SHARPS DR	36	B1
SANTA MARIA CT	29	A5	SEAY LN	56	A2	SHARPSTONE	54	A6
SANTA ROSA CT	29	B6	SEBASTIAN	53	A7	SHAWNEE PARK	77	E4
SANTIAGO DR	70	F6	SECLUDED HOLW	29	D4	SHAWNEE PASS ST	63	B3
SANTOLINA	64	B7	SECOND FORK	55	A4	SHAWNEE WAY	64	A7
SAPLING SPG	56	E2	SECOND ST	70	A7	SHAYLA LN	29	E7
SAPPHIRE	71	D6	SECOND ST	82	C2	SHEARER RD	54	F2
SARAH	28	E8	SECRET CV	74	D8	SHEARER RD	55	A4
SARATOGA KNOLL	82	A5	SECRET WAY	17	F4	SHELLMONT CT	63	C5
SARATOGA LN	48	F6	SECRETARIAT DR	83	F1	SHELLY BRIDGE PT	37	B8
SARATOGA PLACE	83	B6	SEEKAT DR	55	F1	SHELLY BRIDGE PT	51	B1
SARDINIA	42	C6	SEEKAT DR	56	A1	SHELLY DR	19	D5
SASSAFRAS	64	B7	SEELE ALLEY	70	E5	SHELLYHOLM	20	B4
SATTERFIELD RD	71	E8	SEELE ST	70	E5	SHENANDOAH DR	78	D1
SATTLER RD	14	E2	SEGOVIA CIR	78	E1	SHEPHERD HILL DR	30	D8
SATTLER RD	31	D7	SEHACO ST	70	E5	SHEPHERD PATH	71	D3
SAUDER DR	80	A3	SEIDEL ST	70	A6	SHEPHERDS RANCH	37	E8
SAUDER FARMS RD	80	A3	SEIS GRANDE PL	57	D2	SHEPHERDS RANCH	38	A8
SAUNTER LN	53	D3	SELMA PKWY	82	E7	SHEPHERDS RANCH	51	E1
SAUR LEGACY DR	49	A6	SEMINOLE DR	71	C5	SHERIDAN DR	28	F8
SAUR LN	71	F4	SEMINOLE OAKS	73	A5	SHERIDAN DR	29	A8
SAUR LN	72	B5	SEMINOLE PASS	82	D1	SHERIDAN DR	42	A1
SAUR RD	55	B6	SEMINOLE WIND	63	F7	SHERIDAN PARK	78	F1
SAUSALITO FERN	64	A8	SENDERA	63	A6	SHERMAN DR	83	B6
SAVAGE ST	79	A3	SENDERA WAY	29	A4	SHERRI LEA	54	C7
SAVANNA	51	C3	SENDERO PT	48	D1	SHERWIN DR	76	B8
SAVANNAH DR	82	F7	SENDERO WOODS	48	E2	SHERWOOD DR	29	D3

	Page Grid		Page Grid		Page Grid			
SHIELD DR	70	E8	SKYCREST CIR	79	C4	SOUTHWIND DR	60	B8
SHIMMERING SHORE CT	17	F5	SKYFOREST DR	79	C4	SPACE CLOUD DR	60	E3
SHINER CIR	78	D1	SKYLARK DR	29	D5	SPANGENBERG RD	10	E3
SHINING ELK	74	C6	SKYLARK ST	79	C4	SPANISH BAY	63	C8
SHINNECOCK TRL	63	A8	SKYLINE DR	30	E7	SPANISH BLUEBELLS	73	A4
SHIRAZ CV	81	A4	SKYLINE DR	31	B7	SPANISH EARTH	81	C6
SHIRE LN	8	F7	SKYLINE HILLS	29	E2	SPANISH EYES	20	F3
SHIRE MEADOWS	71	D2	SKYRIDGE CIR	79	C4	SPANISH MOSS DR	25	D5
SHIRLEY HTS	63	C6	SKYRIDGE CV	63	E5	SPANISH OAK	83	C4
SHOAL CRK	77	E3	SKYRIDGE LOOP	15	F4	SPANISH OAK DR	28	E3
SHOOTING STAR	45	F6	SKYTRAIL DR	79	C4	SPANISH OAK DR	74	A4
SHOOTING STAR	46	A6	SKYVIEW AVE	71	B4	SPANISH OAK ESPLANADE	29	F6
SHORE LARK	78	D5	SLATE CRK	48	A7	SPANISH TRL	46	C6
SHOREHAM	63	C6	SLATE CV	60	E6	SPARKMAN DR	49	D1
SHORES POINT DR	29	A2	SLEEPY HOLLOW LN	59	F8	SPARROW	79	A3
SHORT CIRCUIT	38	D8	SLEEPY HOLW	8	E8	SPARROW RDG	63	E5
SHORT HILL	53	A2	SLEEPY HOLW	15	E1	SPARROW SONG	63	B7
SHORT HORN DR	81	A8	SLEEPY RIVER	78	A2	SPARROW VW	60	E6
SHORTCUT PASS	41	B2	SLEIGHT ST	78	A2	SPARTAN TERRACE	82	D8
SHOSHONI RISE	63	F7	SLOCUM DR	28	F3	SPECHT'S CROSSING	25	D3
SHOSHONI RISE	64	A7	SLUMBER FALLS	56	A2	SPECHT RD	51	D8
SHOWDOWN PATH	82	C4	SLUMBERWOOD	48	E8	SPECHTS RANCH	56	A1
SHRIKE LN	78	B1	SMALL CRK	63	C2	SPECIE CRK	63	C2
SICILY ISLE	82	D8	SMALL TOWN DR	78	D1	SPECTRUM DR	80	C1
SIDE SADDLE RD	53	B5	SMITH HOLLOW CT	19	E3	SPENCEBROOK	60	D7
SIENNA	42	B7	SMITH RANCH RD	74	F1	SPICE OAK LN	83	F7
SIERRA BLANCA	30	D7	SMITH RANCH RD	75	A1	SPICE SPG	63	C7
SIERRA COPPER	53	A8	SMITHSON HILLS	64	C3	SPICE WOOD RD	11	E7
SIERRA DR	56	A8	SMITHSON RDG	64	C3	SPICEWOOD	83	E8
SIERRA DR	67	A2	SMITHSON VALLEY RD	40	D7	SPIKE BUCK RUN	28	E5
SIERRA DR	69	F4	SMITHSON VALLEY RD	53	F4	SPIRAGLIO	42	B5
SIERRA HOLW	63	E5	SMITHSON VALLEY RD	54	B2	SPIRAL CANYON	63	E5
SIERRA MADRE	29	B6	SMITHSON VALLEY RD	63	F6	SPIRE LN	46	D8
SIERRA PEAK	63	E5	SMITHSON VALLEY RD	64	C3	SPIREA	64	B8
SIERRA RDG	32	B5	SMOKE RISE CANYON	52	D2	SPIRIT BROOK	82	C4
SIERRA VISTA DR	52	D4	SMOKEHOUSE	52	D2	SPIRIT CIR	17	F4
SIERRA WAY	29	B5	SMOKEY CRK	83	C6	SPIRITUAL PASS	17	E7
SIGEL AVE	69	B1	SMOKEY MOUNTAIN DR	22	B6	SPLIT KEGEL VIEW DR	30	E2
SILENT COUNTRY	83	F7	SMOKEY MOUNTAIN TRL	54	B8	SPLASHING ROCK	63	A7
SILENT DUSK CT	53	D3	SMOKEY PLATTE	76	D8	SPLIT MOUNTAIN	40	F3
SILENT FOX	63	D1	SMOKEY POINTE	76	D8	SPLIT MOUNTAIN	41	A2
SILO ST	83	C8	SMOKING RIFLE	15	D1	SPLIT OAK	76	F6
SILO TURN	78	F4	SMOKY LOOP RD	43	B8	SPLIT RIDGE DR	10	A5
SILVER BUCKLE	82	F7	SMOOTH ST	61	F5	SPLIT ROCK CIR	52	F5
SILVER BUCKLE	83	A6	SMOOTH WINE	83	F3	SPOTTED DEER DR	54	A6
SILVER FOX	81	C5	SNOW BERRY CIR	78	A1	SPOTTED OWL	70	B8
SILVER HILLS DR	49	D1	SNOW GOOSE	70	B8	SPOTTED OWL	78	B1
SILVER MAPLE	80	A1	SNOW GOOSE	78	B1	SPOTTERS RDG	81	C6
SILVER MEADOW	27	C7	SNOWBERRY DR	83	F7	SPREADING OAK DR	53	E6
SILVER OAK	83	D4	SNOWY EGRET	78	B1	SPRECKEN ISLE	31	A1
SILVER RIVER	82	F7	SOARING EAGLE DR	19	F5	SPREE TRL	78	D4
SILVER ROSE	81	F5	SOARING EAGLE DR	20	A4	SPRING ARROW	81	A6
SILVER ROSE	82	A6	SOCRATES LN	82	D8	SPRING ASH	81	A6
SILVER SPUR DR	71	C2	SOECHTING RD	61	E3	SPRING BIRD	81	A6
SILVER SPUR TRL	48	E5	SOECHTING RD	62	A2	SPRING BLF	81	B6
SILVER STAR LN	72	F8	SOFT WIND	18	C2	SPRING BOW	81	A6
SILVER WING	83	F7	SOFTWIND CIR	48	F8	SPRING BRANCH RD	25	C4
SILVERADO	46	C2	SOL DEL RIO	80	B7	SPRING BRANCH RD	26	B2
SILVERADO SPUR	53	B5	SOLEDAD LN	57	F8	SPRING BRANCH RD	38	B4
SILVERADO WAY	63	A5	SOLITAIRE PATH	60	E5	SPRING BROOK	83	D4
SILVERLEAF CT	26	B8	SOLITUDE CV	63	A8	SPRING BUCK	81	A6
SILVERTON CT	63	E5	SOLMS FOREST	56	F8	SPRING CABIN	81	A7
SILVERTON DR	83	B4	SOLMS QUARRY RD	76	E2	SPRING CLUSTER	81	B6
SILVERTON WIND	63	E6	SOMBRA HILL	83	C7	SPRING COPPER	52	F7
SILVERTREE BLVD	83	E8	SOMERSET	29	C2	SPRING COPPER	53	A8
SILVERWINGS	15	C4	SOMERSET AVE	83	F8	SPRING CORAL	81	A6
SIMON AVE	70	E5	SOMERVILLE	76	D7	SPRING CORNER	81	A6
SIMON CREST	30	E3	SONATA CT	74	D4	SPRING COUNTRY	81	B7
SIMON RDG	30	E2	SONESTA LN	63	A7	SPRING CRK	15	E1
SINCLAIR DR	80	B1	SONG SPARROW	78	C4	SPRING CRK	81	B7
SINGING CRK	39	A5	SONGBIRD DR	29	C5	SPRING CROSSING	81	A6
SINGING HILLS DR	29	C2	SONNYLAND	30	B8	SPRING CROWN	81	A6
SINGING OAKS	39	B6	SONOMA BLVD	82	F8	SPRING CV	81	A6
SINGLE PEAK	63	F4	SOPHIE LN	71	C2	SPRING DAY	81	A6
SINGLE PEAK	64	A4	SOPHIE MARIE	83	D7	SPRING DEW	81	A7
SINGLE TREE CT	29	B5	SOPHORA	64	B8	SPRING DOVE	81	B7
SIOUX SPGS	63	F8	SOPRIS LN	63	C1	SPRING DR	15	D1
SIR ARTHUR WAY	28	F6	SORREL CREEK DR	19	B4	SPRING FALLS	81	A6
SIR ARTHUR WAY	29	A6	SORREL CT	12	C8	SPRING FARM	81	B7
SIR BARTON BAY	83	F1	SORRELL LN	74	E6	SPRING FAWN	81	B7
SIR GALAHAD	28	F6	SOTOL LN	64	C4	SPRING FAWN	83	F6
SIR GALAHAD	29	A6	SOUTH ABBEY LOOP	71	A8	SPRING FIRE	81	A7
SIR WINSTON DR	28	F7	SOUTH ACCESS RD	30	F4	SPRING GATE	81	B6
SIR WINSTON DR	29	A6	SOUTH ACCESS RD	31	B6	SPRING GLEN	81	A6
SIRONA WAY	17	E3	SOUTH BANK BLVD	71	B8	SPRING GREEN	81	A7
SITTING BULL TRL	19	E5	SOUTH BANK BLVD	79	A1	SPRING HARBOR	81	A6
SIXTREE DR	78	A2	SOUTH CONTOUR DR	16	B6	SPRING HILLS DR	69	F5
SKI PLEX DR	62	F6	SOUTH FIELD	23	A5	SPRING HOLW	59	F4
SKI SHORES	29	C3	SOUTH FORK	54	F4	SPRING HOLW	60	A3
SKIPTON PARK	37	A6	SOUTH SCENIC LOOP	29	B3	SPRING HT	81	A7
SKY BLUE RDG	48	C4	SOUTHEAST TERRACE	70	D6	SPRING LAND	81	A7
SKY COUNTRY	81	B6	SOUTHERN KNOLL	73	B5	SPRING MEADOW	70	E7
SKY COUNTRY DR	60	D2	SOUTHERN OAKS	73	B5	SPRING MEADOW LN	83	B8
SKY CV	66	F8	SOUTHERN WAY	83	F4	SPRING MIST	81	A7
SKY CV	67	A7	SOUTHFACE	81	E7	SPRING MOON	81	A7
SKY HARBOR	83	F7	SOUTHLAND AVE	70	A8	SPRING MOUNTAIN DR	31	C3
SKY LOOP	66	A8	SOUTHLINE DR	15	D2	SPRING NIGHT	81	A7
SKY VISTA	66	B4	SOUTHSTAR LN	72	F8	SPRING PEBBLE	81	A6
SKYCLIFF DR	79	C4	SOUTHWESTERN AVE	69	F8	SPRING QUAIL	81	A7

SPRING RANCH	81	A6	STARS AND STRIPES	11	C3	STORMY AUTUMN	81	A5
SPRING RDG	28	F4	STARTTECH LN	79	C2	STORMY BREEZE	81	A5
SPRING ROBIN	81	A6	STARTZ RD	29	C8	STORMY BROOK	83	D5
SPRING ROCK	81	A7	STARTZ RD	42	B1	STORMY DAWN	81	A5
SPRING ROW ST	60	B5	STARWOOD ST	76	F5	STORMY GROVE	81	A5
SPRING SHOWER	81	B7	State Hwy 46	36	D3	STORMY HILLS	81	A6
SPRING SKY	81	B6	State Hwy 46	37	C5	STORMY MEADOWS	81	A6
SPRING SMOKE	81	A6	State Hwy 46	38	C7	STORMY SKIES	81	A6
SPRING SPUR	81	A7	State Hwy 46	39	D7	STORMY SUN	81	A5
SPRING SQ	81	A6	State Hwy 46	40	D5	STORMY SUNSET	81	A5
SPRING ST	16	C4	State Hwy 46	41	A7	STORMY TRL	81	A5
SPRING STAR	81	B7	State Hwy 46	55	D2	STRADA CURVA	42	D7
SPRING STONE	81	A6	State Hwy 46	56	D2	STRADINA	42	E7
SPRING SUMMIT	81	A6	State Hwy 46	57	C6	STRATEMAN LN	77	B2
SPRING SUNSHINE	81	A7	State Hwy 46	58	A8	STRATFORD GRACE	71	A8
SPRING VALLEY	81	B6	State Hwy 46	69	C2	STRATFORD GRACE	79	A1
SPRING VIEW DR	31	C2	State Hwy 46	71	D6	STRATUS PATH	60	E4
SPRING VILLAGE	81	B6	State Hwy 46	79	F1	STRAWBERRY FIELD	78	D2
SPRING WALK	81	A6	State Hwy 46	80	C5	STRAWCOVE	78	D3
SPRING WATCH	81	A7	STEALTH DR	39	A4	STREAM CROSSING	83	D3
SPRING WILLOW	83	D3	STEAMBOAT	29	A7	STRIMPLE ST	60	F1
SPRINGFIELD DR	15	B7	STEEPLE RUN	46	C4	SUFFOLK PASS	83	C8
SPRINGS CIR	16	C4	STEEPLEBROOK	26	D7	SUGAR LAND DR	78	D2
SPRINGS HILL CIR	80	C7	STEEPLEBROOK DR	33	F1	SUGAR SPGS	41	A2
SPRINGS NURSERY	70	B5	STEEPLEBROOK DR	34	A1	SUGAR TREE	51	F6
SPRINGSIDE TRL	16	C3	STEEPLEBUSH	61	A8	SUGARCANE	56	F3
SPRINGTREE BEND	83	E4	STEEPLEBUSH	72	B1	SUMAC CIR	70	C8
SPRINGTREE BLF	83	E4	STEEPLECHASE	46	A2	SUMAC CIR	74	E6
SPRINGTREE CIR	83	E3	STEGER LN	31	B5	SUMAC CV	74	D6
SPRINGTREE CLIFF	83	E4	STEIN CT	70	D4	SUMAC LN	74	E6
SPRINGTREE CV	83	E4	STEING LINK	67	A5	SUMANTRA CLIFF	64	A8
SPRINGTREE FIELD	83	E4	STEINTALL CT	67	C7	SUMMER COPPER	53	A8
SPRINGTREE GATE	83	E4	STENEN DR	31	D2	SUMMER GLEN LN	45	E5
SPRINGTREE GROVE	83	E4	STEPHANIE WAY	49	A4	SUMMER HAVEN LN	83	E8
SPRINGTREE HOLW	83	E4	STEPHENS PLACE	71	D2	SUMMER HILL	46	B1
SPRINGTREE LN	83	E4	STEPPING STONE	71	D2	SUMMER MEADOWS	27	A8
SPRINGTREE PKWY	83	E4	STERLING CIR	78	F1	SUMMER MEADOWS	40	B1
SPRINGTREE RUN	83	E4	STERLING VW	76	D7	SUMMER MOUNTAIN DR	22	C3
SPRINGTREE SHADOW	83	E4	STERLING WAY	83	F1	SUMMER SONG CIR	48	C8
SPRINGTREE TRL	83	E3	STETSON	61	F6	SUMMER SPG	41	C1
SPRINGTREE WAY	83	E4	STETSON PASS	61	F6	SUMMER SUSIE	81	D6
SPRINGWATER	29	D6	STEUING CIR	67	C4	SUMMERS WAY	42	B3
SPRINGWOOD DR	38	C1	STEVENS RANCH RD	28	E4	SUMMERSET TRL	19	F4
SPROUTED ROCK	63	A7	STEVENS SUMMIT	79	A3	SUMMERSET TRL	20	A4
SPRUCE CV	81	A5	STEVENSON GATE	48	A8	SUMMERSIDE DR	45	E4
SPRUCE LEAF	81	A5	STILL BROOK LN	83	F4	SUMMERSWEET	48	E8
SPRUCE LN	11	E6	STILL RDG	39	A8	SUMMERSWEET RD	60	B8
SPUR ST	70	B7	STIRRUP DR	38	F6	SUMMERSWEET RD	71	B1
SPYGLASS DR	60	B8	STIRRUP DR	39	A6	SUMMERWOOD DR	70	F3
SQUARE GATE	48	B8	STOCKADE RD	20	B2	SUMMERWOOD DR	71	A2
SQUIRE CIR	70	E8	STOCKMAN CIR	38	F6	SUMMIT BLF	19	E3
SQUIRES ROW	28	F6	STOEGER DR	79	A2	SUMMIT CIR	44	E1
ST ANDREWS	76	C7	STOEPLER RANCH	21	D7	SUMMIT DR	31	F8
ST ANDREWS WAY	39	B8	STOKESAY PARK	37	A6	SUMMIT DR	32	A7
ST ANDREWS WAY	53	B1	STOLTE RD	60	F5	SUMMIT DR	44	E1
ST ANNE CT	17	E3	STOLTE RD	61	A5	SUMMIT DR	83	E1
ST MARY ST	70	F5	STONE ARCH	71	D5	SUMMIT HILL DR	83	B4
ST THOMAS DR	31	A5	STONE BLF	71	D5	SUMMIT HTS	81	D8
STACIE ANN DR	8	E8	STONE BRANCH	71	D5	SUMMIT HURST	44	F1
STACY LN	79	B3	STONE CANYON	33	A8	SUMMIT OAK DR	57	C3
STADTBACH ST	70	B5	STONE CANYON	63	B7	SUMMIT RESORT DR	44	F1
STAGECOACH DR	29	E2	STONE CROSSING	69	D4	SUMMIT RIDGE DR	31	E8
STAGECOACH PASS DR	6	D8	STONE CT	71	D5	SUMMIT RIDGE DR	44	E1
STAGECOACH PASS DR	10	D1	STONE CYN	12	F1	SUMMIT RIDGE DR	48	E8
STAGECOACH TRL	8	D8	STONE GARDEN	71	E5	SUMMIT SKYWAY	42	B2
STAGECOACH TRL	15	D1	STONE GATE DR	71	D5	SUMMIT VW	63	E5
STAGECOACH WAY	27	F7	STONE GULLY	56	F1	SUMMIT VW	83	F6
STAGECOACH WAY	28	A6	STONE HOLW	71	D6	SUMNER CIR	71	B5
STAGHORN GATE	81	E7	STONE HOUSE	42	A8	SUMPTER DR	48	F8
STAHL LN	39	C8	STONE MOUNTAIN TRL	22	D4	SUMTER GLADE	83	A6
STAHL LN	53	C3	STONE PARK	71	D5	SUN BAY DR	78	D3
STAHL RD	81	C5	STONE PATH	71	D5	SUN BEAM	29	C7
STALLION ESTATES DR	8	F7	STONE PT	71	D5	SUN CANYON BLVD	78	D2
STALLION LN	52	D3	STONE TERRACE	48	D2	SUN CHASE BLVD	78	E2
STALLION PASS	83	C8	STONE TRL	71	D6	SUN CLOUD DR	60	E3
STALLION RANCH	82	A5	STONE VALLEY	69	E5	SUN COUNTRY	81	B6
STALLION SPRINGS DR	12	C6	STONE WAY	71	D5	SUN CREEK WAY	78	D3
STAMPEDE PASS	15	E4	STONEBROOK RDG	45	E4	SUN LEDGE WAY	78	D2
STAMPEDE RANCH	82	F7	STONECHAT	78	D5	SUN LILY RD	80	E6
STAMS CIR	74	F6	STONECREST CIR	59	C1	SUN MEADOW LN	80	D6
STAR CIR	74	A1	STONECREST PATH	78	E1	SUN PEBBLE WAY	78	E2
STAR GRASS	17	E2	STONEHAVEN	78	E1	SUN RDG	81	B5
STAR LIGHT LN	83	C7	STONELEIGH DR	80	B1	SUN RIM WAY	78	D2
STAR RDG	17	D4	STONEWALL ST	70	C6	SUN RIVER	23	A4
STAR SPANGLED ST	11	D1	STONEY BEND	66	A3	SUN RIVER	46	C1
STARCREST DR	70	A3	STONEY BROOK	38	E6	SUN STONE PLACE	78	D3
STARLUST DR	29	D5	STONEY CREEK CV	40	F7	SUN TREE	78	E2
STARFIRE	29	C1	STONEY CREEK CV	41	A7	SUN TRL	78	E2
STARFLOWER	61	A8	STONEY CREEK DR	40	E7	SUN VALLEY DR	26	F8
STARGAZER PASS	63	C7	STONEY CREEK DR	41	A7	SUN VALLEY DR	39	F3
STARKEY	44	D3	STONEY RIDGE RD	53	F2	SUN VALLEY DR	40	A6
STARLIGHT CT	63	E5	STONEY RIDGE RD	54	A2	SUNBLOSSOM CIR	78	D2
STARLIGHT DR	53	E5	STONEYRIDGE DR	18	B5	SUNBURST LN	29	E8
STARLING CRK	60	E5	STORK CIR	17	E5	SUNCREST DR	46	B8
STARLING HILL	63	B7	STORM CIR	66	B4	SUNCREST DR	60	B1
STARLING PASS	17	D5	STORM KING	76	D8	SUNDANCE PKWY	60	B8
STARLIT POND	63	A5	STORM MT RD	83	F6	SUNDANCE ST	70	D7
STARRY NIGHT	15	D2	STORM RDG	76	C8	SUNDAY CRK	63	A2
STARRY SKY	43	C7	STORM VW	66	A3	SUNDERIDGE	63	C6

	Page Grid		Page Grid		Page Grid			
SUNDEW CIR	74	D7	TALDER WAY	63	B1	THOROUGHbred LN	8	F8
SUNDEW LN	74	D7	TALISMAN DR	58	A6	THOROUGHbred LN	9	A7
SUNDOWN TRL	19	F3	TALISMAN DR	58	A7	THRASHER TRL	70	B8
SUNDOWN TRL	20	A4	TALL OAK	76	F6	THRASHER TRL	78	B1
SUNDROP TRL	79	B3	TALLGRASS BLVD	53	E3	THREE MILE CRK	71	E4
SUNFIRE CIR	78	D2	TALON PATH	81	C4	THREE OAKS RD	80	D7
SUNFLOWER BLF	71	F8	TAMAR WAY	71	E6	THREE RIVERS CIR	78	D1
SUNFLOWER BLF	79	F1	TAMARACK DR	18	F4	THROSSEL LN	63	B1
SUNFLOWER CIR	70	C8	TAMARACK DR	19	A5	THUMPER LN	28	D4
SUNFLOWER LN	78	A2	TAMARIND BEND	53	B2	THUNDER BASIN	73	B5
SUNGATE DR	78	D2	TAMARON	76	D7	THUNDER CANYON RD	31	F2
SUNGLADE RANCH	82	F7	TAMBURO TRL	81	F4	THUNDER CANYON RD	32	A2
SUNGLADE RANCH	83	A7	TAMMY LN	11	D7	THUNDER CLOUD	38	C1
SUNGLOW	18	A4	TANAGER CT	63	B7	THUNDER OAKS	73	A5
SUNLAND	48	B3	TANAGER DR	60	E5	THUNDERBIRD	8	E8
SUNLIGHT DR	53	E4	TANGER TERRACE	70	B8	THUNDERBOLT RD	30	D7
SUNNY CRK	46	A2	TANGLEWOOD TRAIL CT	16	E2	THUNDERHEAD DR	15	E3
SUNNY DAY LN	80	D6	TANGLEWOOD TRL	16	F3	THURBER DR	83	B7
SUNNY PT	66	A3	TAPWOOD LN	83	E7	TIARA DR	78	B1
SUNNY SIDE DR	30	D2	TARRANT HILL	76	D7	TIERRA GRANDE	83	F6
SUNNYBROOK DR	59	F7	TARRANT TRL	77	E3	TIFFANY BELLE RD	51	B2
SUNNYBROOK DR	60	A7	TATTNALL	83	C5	TIFFANY DR	35	A1
SUNNYCREST CIR	78	D2	TAUBENFELD	63	B1	TIFFANY LN	76	C8
SUNNYSIDE CT	16	F4	TAURUS	82	C8	TILDEN TRL	77	F2
SUNNYSIDE CT	17	A4	TAYLOR MADE CIR	76	C8	TILFORD LN	27	B8
SUNRISE	70	D7	TAYLOR PT	37	E8	TILLINGHAST PLACE	79	F7
SUNRISE DR	29	C7	TEAKBAUM ST	70	A8	TIMBER DR	69	E4
SUNRISE FALLS	83	E3	TEAKWOOD DR	74	E6	TIMBER ELM	80	C8
SUNRISE GLEN	82	B5	TEAKWOOD LN	74	E6	TIMBER HOLW	69	D1
SUNRISE PASS	83	B5	TEAL DR	60	E5	TIMBER LN	71	D8
SUNRISE PLACE	10	D5	TEAL RDG	32	D6	TIMBER MEADOW	69	E1
SUNRISE TRL	26	B5	TEALWOOD CT	70	F2	TIMBER PT	69	D1
SUNROSE LN	83	E7	TECUMSEH DR	63	A3	TIMBER RDG	68	F3
SUNSET BEND	69	A2	TEE CIR	8	F8	TIMBER ROSE DR	74	E6
SUNSET CV	78	A2	TEE DR	8	F8	TIMBER SPGS	76	B8
SUNSET DR	70	A8	TEE DR	15	F1	TIMBER TAP	66	E8
SUNSET FLIGHT	83	F7	TEE PEE DR	15	D3	TIMBER TOP DR	48	D8
SUNSET FORK	56	F1	TEICH LOOP	67	B5	TIMBER TRAIL DR	39	C7
SUNSET LOOP	66	B4	TEJAS PECAN	71	A8	TIMBER WILD	69	B3
SUNSET PARK	16	B6	TELFAIR SQ	83	C5	TIMBERDELL DR	18	D5
SUNSET RDG	19	E6	TEMERITY WAY	54	B3	TIMBERHILL DR	60	D2
SUNSET RDG	83	A7	TEMPEST CT	53	E4	TIMBERLANE DR	29	C3
SUNSET SONG LN	53	F3	TEMPLE RD	53	F2	TIMBERLINE TRL	18	B5
SUNSET SUMMIT	78	B2	TEMPRANILLO	42	B5	TIMBERWAY ST	81	B5
SUNSET VW	19	F3	TENACA TRL	81	F5	TIMBERWOOD TRL	60	D2
SUNSET VW	20	A3	TENACA TRL	82	A5	TIMMERMAN CV	74	D8
SUNSET VW	78	D3	TENBY CASTLE	78	E1	TINTED COPPER	53	B8
SUNSHADOW DR	70	E7	TENDERFOOT	56	F1	TITAN	82	D8
SUNSHINE FALLS	83	B8	TENDERFOOT	57	A1	TIVOLI GARDENS	81	F8
SUNSHINE LN	78	F7	TENEVA CV	83	E6	TOAD POND	63	A6
SUNSHINE LN	79	A7	TERESA DR	19	B3	TOBACCO PASS	56	F3
SUNSHINE PEAK	78	D1	TERLAN DR	78	B2	TOENGES LN	58	C8
SUNSPUR DR	78	D2	TERLINGUA	81	C6	TOEPPERWEIN RD	81	D7
SUNSPUR RD	78	D2	TERLINGUA BEND	64	B8	TOLLE ST	70	D4
SUNSTONE CIR	78	D2	TERRA BELLA	48	D8	TOM CREEK LN	29	A7
SUNSTREAM WAY	63	A5	TERRA MANOR	48	E8	TOM KEMP DR	80	B1
SUNUP DR	81	B8	TERRA VISTA	48	E8	TOM LEA DR	15	E3
SUNVIEW CIR	78	D1	TERRA VISTA CT	29	B5	TOM TOM TRL	42	E1
SUR AVE	69	F1	TERRACE CT	70	E2	TOMAH DR	80	B1
SURNAD PLACE	76	B6	TERRACE PT	45	B5	TOMMY DR	30	B5
SURVISTA LN	45	D5	TERRACE PT	48	F2	TOMMY TRAIL DR	74	A6
SUSIE DR	30	B6	TERRET CIR	48	C8	TOMS LOOKOUT RD	37	C8
SWALLOW CT	19	C3	TERRYS GATE	42	A8	TONKAWA CIR	71	C5
SWALLOW POINTE	60	E5	TERRYS GATE	56	A1	TONKAWA PASS	74	D8
SWAN DR	70	F6	TESORO PERDIDO	82	C8	TONKAWA PASS	82	D1
SWEET BAY DR	71	F5	TESSARA CIR	48	B8	TONNE DR E	67	D8
SWEET CLOVER DR	10	D7	TETON CIR	22	B5	TONNE DR W	67	D8
SWEET OLIVE	64	B7	TETON CIR	32	F8	TONNE DR W	75	C1
SWEETGRASS	61	A8	TETON RDG	81	E7	TOP RIDGE LN	76	F6
SWEETGUM LN	83	E7	TEXAS ASH	64	B8	TOPAZ	71	C6
SWEETLEAF LN	69	E1	TEXAS AVE	70	B2	TOPPER CIR	81	D8
SWEETLEAF LN	83	E7	TEXAS COUNTRY DR	45	E6	TOPPER DR	8	D8
SWEETPEA LN	70	A6	TEXAS LANTANA	79	F2	TOPPER PASS	81	D8
SWEETRIDGE CIR	48	F6	TEXAS LANTANA	80	A3	TOPPER PKWY	81	D8
SWEETWATER	29	D4	TEXAS OAKS	39	C3	TOPPER RDG	81	D8
SWEETWIND CIR	48	E7	TEXAS SOTOL	64	B7	TOPPER RUN	81	D8
SWIFT MOVE	83	F4	TEXAS SPGS	46	C7	TOPPLING LN	81	F8
SWIFT PLACE	17	E6	TEXAS THISTLE	79	F2	TORCH LILY	63	C7
SWING CLOUD DR	60	E3	TEXAS THISTLE	80	A2	TORENA LOOP	63	E7
SWING HORSE CIR	15	F4	THANKSGIVING TRL	37	A7	TORNADO RDG	60	E3
SWITCH LN	60	F1	THE LOW RD	20	F4	TOSCANA WAY	82	F8
SYCAMORE CIR	16	E2	THE OTHER PLACE	70	E4	TOUCAN DR	17	A3
SYCAMORE DR	83	C6	THEA CV	71	E5	TOWER BLF	83	E3
SYCAMORE FALLS	31	C5	THEBES	82	C8	TOWER LINE	70	D6
SYDNEY CIR	70	C1	THEODORE DR	77	F2	TOWHEE TRL	43	C8
SYDNEY ST	68	F1	THESSALY	82	C8	TOWN CENTER DR	60	D8
SYRAH CIR	42	D8	THICKET LN	56	E3	TOWN CENTER DR	71	D1
SZ01 SERVICE RD	83	C8	THICKET PALM	81	C4	TOWN GATE	83	E7
SZ02 SERVICE RD	83	D8	THIRD FORK	55	B4	TOWN VW	29	A7
			THIRD ST	82	C2	TOWRY LN	38	E6
			THISTLE	76	F3	TOYE BLVD	19	F8
			THISTLE CREEK DR	83	F7	TOYE BLVD	30	F1
			THOMAS	28	F8	TRACTOR PASS	83	B8
			THOMAS EDISON DR	83	D8	TRACY'S CROSSING	60	B8
T BAR M DR	69	A1	THOMAS OAKS	64	A8	TRADE CENTER DR	70	E6
T9C DR	30	E2	THOMAS OAKS DR	13	E4	TRAIL BLUFF DR	60	D2
TADMORE RD	31	E3	THOMAS WOLFE	83	B7	TRAIL BROOK	83	D4
TAG LN	70	A8	THOMPSON RANCH RD	13	F2	TRAIL CREST DR	29	A3
TAG LN	78	A1	THOREAU TRL	83	B7	TRAIL DE PARIS	77	E4
TAGLIARE	42	B5						

-- T --

	Page Grid		Page Grid		Page Grid
TRAIL DRIVER	45 B6	TURKEY STRUT	52 E4	VALENCIA LN	83 D6
TRAIL PASS DR	30 F7	TURKEY TERRACE	73 B6	VALENCIA PEAK	63 F8
TRAIL RIDGE DR	29 E5	TURKEY TRAIL DR	22 D2	VALENCIA PEAK	64 A8
TRAIL VW	69 F4	TURKEY TREE	83 E6	VALERO DR	71 B5
TRAILHEAD	43 A8	TURKEY TROT	52 D5	VALHALLA	82 E6
TRAILHEAD	57 A1	TURKISH OAK	83 D4	VALIANT	30 E2
TRAILS END	47 F1	TURNCREEK LN	83 F8	VALLEY ACRES DR	62 B4
TRAILS END	54 D5	TURNER RDG	74 C7	VALLEY BRANCH	32 E8
TRAILSIDE LN	81 F8	TURQUOISE SKY	63 F7	VALLEY CIR	34 F4
TRAILWOOD	71 D8	TURQUOISE SKY	64 A7	VALLEY CREST	48 D6
TRAMONTO	56 C2	TURTLE CRK	77 E3	VALLEY DR	31 B4
TRANQUIL RIM	63 A8	TURTLE HILL	63 A8	VALLEY FOREST	29 D6
TRANQUILITY DR	18 E3	TURTLE TRL	70 B5	VALLEY FORGE	18 E5
TRANQUILLO WAY	81 F5	TUSCAN CANYON	63 E6	VALLEY GARDEN	71 C3
TRAPPERS LN	43 B8	TUSCAN CREST	63 E6	VALLEY HAVEN	30 E8
TRAUER ST	70 D7	TUSCAN CV	63 E6	VALLEY HIGH DR	15 D2
TRAVIS LN	35 B4	TUSCAN HILLS DR	74 D4	VALLEY LODGE	56 E6
TRAVIS PT	37 F8	TUSCAN MEADOW	63 E6	VALLEY OAKS DR	29 A3
TREADLE	47 A8	TUSCAN OAKS	63 E6	VALLEY PARK DR	74 B5
TREASURE WAY	29 A6	TUSCAN PARK	63 E6	VALLEY POINTE	48 D6
TREBLE KNOLL	39 A6	TUSCAN RIDGE DR	70 C2	VALLEY RDG	29 B8
TREE BRANCH	83 C7	TUSCAN VW	63 E6	VALLEY RUN	48 E6
TREE BRAND PLACE	9 F6	TUSCAN VW	70 F2	VALLEY SPRINGS RD	25 D8
TREE BRAND PLACE	10 A6	TUSCAN WOODS	63 E6	VALLEY STAR DR	18 D6
TREE CROWN	83 C7	TWIG LN	53 E3	VALLEY SUMMIT	31 A3
TREE FERN	63 C1	TWILIGHT BLF	63 C7	VALLEY TRACE	48 D6
TREE TOP LN	31 F7	TWILIGHT DR	29 C6	VALLEY VIEW LN	69 F4
TREE TOP LN	74 D6	TWIN BRANCH	83 C7	VALLEY VISTA	79 C1
TREELINE ACRES	82 E8	TWIN CANYON DR	36 B5	VALLEY VW	8 D8
TREELINE RDG	39 E3	TWIN CLOUD DR	60 E3	VALLEY VW	15 D1
TREETOP PASS	69 F5	TWIN CREEKS DR	54 A7	VALLEYVIEW ST	28 F5
TRELLISED LN	53 D4	TWIN DEER LN	28 E5	VALMET DR	79 A3
TREMONTO	63 E7	TWIN DISH WAY	60 E3	VALONA DR	83 F6
TRENTINO	42 C7	TWIN ELM DR	28 F3	VAN NEST CIR	74 D7
TRES LOMAS	54 D4	TWIN FOX	81 C5	VANIN PLACE	30 F3
TRES RITOS	81 B5	TWIN LAKE TRL	16 F4	VANTAGE PT	70 B3
TRI-COUNTY PKWY	83 A3	TWIN LN	83 D6	VARIO LN	63 C2
TRIANGLE RANCH	82 F7	TWIN OAKS CIR	29 F6	VARRELMANN	58 B8
TRICKLING ROCK	63 A7	TWIN OAKS DR	69 F4	VEERY	78 D4
TRIGGER LN	8 E7	TWIN PEAK ST	63 E4	VEINING WAY	64 A8
TRINITY BEND	63 E4	TWIN RIDGE DR	53 F7	VELOWAY TRL	77 E3
TRINITY CT	63 E5	TWIN RIDGE DR	54 A8	VELVET ROSE	63 B8
TRINITY FALLS	63 E5	TWIN RIVER	28 A4	VENETO DR	81 D8
TRINITY GLADE	63 E6	TWIN SISTERS DR	8 A4	VENEZIA	42 B6
TRINITY HILL	63 E5	TWIN TERRACE WAY	38 E2	VENTURA BLVD	82 B7
TRINITY HTS	63 E5	TWINPOINT CRK	83 B6	VENTURA DR	71 C4
TRINITY MESA	63 E6	TWINWOOD	69 E1	VENTURER	48 D6
TRINITY PARK	63 D5	TWISTED OAK CT	19 E2	VERANO DR	74 C5
TRINITY PASS	63 E5	TWISTED OAKS	74 C5	VERBENA CIR	16 C7
TRINITY PT	63 E5	TWISTED OAKS LN	79 C2	VERBENA GAP	83 D3
TRINITY RDG	63 E5	TWISTED RIVER	78 D3	VERDE HILLS	83 C8
TRINITY SPG	60 D6	TWOCOURTS WAY	83 C6	VERDE MOUNTAIN TRL	64 C1
TRINITY TRL	77 E3	TY LINDSTROM	76 D8	VERDE PKWY	82 F4
TRINITY VILLAS	63 E5			VERDE PKWY	83 A4
TRINITY VW	63 E4			VERDE TRACE	53 E1
TRINITY WOODS	63 E5	-- U --		VERDE VISTA	7 D8
TRIPLE CROWN	83 F1			VERDEN RDG	56 D7
TRIPLE ELM LN	52 B3	UECKER	26 C6	VERONA PARK	63 E7
TRIPLE PEAK DR	30 E7	UFNAU LN	38 E7	VERSACE	53 B7
TRIPP LN	71 D4	ULSTER	60 C5	VESPER	18 C3
TRISTAN TRL	71 C3	ULURU AVE	68 F2	VESPER LN	13 E1
TRISTANT RDG	63 C2	ULYSSES	82 C8	VESTIGE BEND	53 F3
TRITON	83 B3	UNICORN AVE	70 D6	VESUVIO	42 D6
TRITON DR	10 F7	UNION ALLEY	70 D2	VIA POSADA DR	74 D4
TRITON DR	11 A7	UNION CAVERN	81 C4	VIA PRINCIPALE	42 C7
TROPHY CLUB	82 A5	UNION CREEK DR	83 B5	VIA PRINCIPALE	56 C1
TROPHY DR	36 C2	UNION WINE RD	78 F8	VICKY CT	56 A1
TROPHY LN	69 B2	UNION WINE RD	79 B6	VICTORIA LN	40 D5
TROPHY OAKS DR	74 F6	UNITED ST	11 D3	VICTORIA PT	83 B7
TROPHY OAKS DR	75 A6	UNIVERSAL CITY BLVD	82 C8	VICTORIA WAY	69 E1
TROPHY PT	46 D5	UNTERMAIER ST	70 A8	VIEW RIDGE DR	39 C5
TROPICAL DR	29 C5	UNTRODDED WAY	53 D4	VIEWCREST	70 F2
TROPICAL STORM	81 C6	UPLAND CT	41 C2	VIEWPOINT	29 B5
TROPICAL WIND	81 C7	UPPER FORTY	78 D2	VIGIL VW	81 C6
TROTTER LN	56 F2	UPPER OAKS LN	73 C4	VILLA CAMINO	81 C8
TROUT RUN	11 B2	UPPER RIVER PLACE	17 C6	VILLA ELM	83 C7
TROY LN	83 B5	UPTON CRK	63 C7	VILLA MARCO	81 C8
TRUMANS HILL	78 E1	UPTON CV	63 C7	VILLA MERCEDES	81 C8
TUABER	60 C5	UPTON HTS	63 C7	VILLA NUEVA	81 C8
TUCKATOE	76 C7	UPTON VILLAGE	63 C7	VILLAGE DR	30 D6
TULIP LN	71 A2	URBAN DR	71 F7	VILLAGE INN	59 E8
TULIP ST	83 F2	URBAN LN	83 B5	VILLAGE LAKE DR	30 E7
TULSA TRL	77 F3	URSCHER RD	14 C8	VILLAGE OAK	29 F8
TUMBLEWEED DR	70 D7	URSCHER RD	25 D1	VILLAGE OAK	30 A8
TUMBLING OAKS	63 A6	US Hwy 281	8 C8	VILLAGE OAK	42 F1
TUMERIC CV	53 B2	US Hwy 281	15 C4	VILLAGE PARK	76 F6
TUPELO DR	71 F5	US Hwy 281	26 D4	VILLAGE PATH	60 A8
TUPELO TANK DR	78 F4	US Hwy 281	39 B4	VILLAGE SHORE DR	30 D6
TURF CLUB	82 B5	US Hwy 281	52 F7	VILLAGE SPGS	71 F8
TURFWAY PARK	82 B6	US Hwy 281	53 A3	VILLAGE SPGS	72 A8
TURKEY CANYON DR	15 F4	US Hwy 281	63 D4	VILLAGE TOP	31 B3
TURKEY CANYON DR	16 A4	UTOPIA BLVD	82 B7	VILLAGE VIEW DR	30 D6
TURKEY CRK	71 D2			VILLAGE WAY	71 A1
TURKEY CV	41 F5	-- V --		VILLAGE WEST DR	47 F2
TURKEY CV	42 A4			VINCA MANOR	63 C7
TURKEY DR	31 A7			VINEDALE VW	48 F7
TURKEY HILL	64 B6	VAL VERDE DR	78 F1	VINEDALE VW	49 A7
TURKEY ROOST RD	7 A1	VALE CT	56 E3	VINEYARD WAY	60 A8
TURKEY SPUR	50 E3	VALENCIA DR	70 F6	VINO CIR	42 E8

	Page Grid		Page Grid		Page Grid
VINTAGE WAY	42 E8	WADDESDON WOOD	81 C7	WELL ST	71 A2
VINTAGE WAY	56 D2	WADDIE WAY	56 F3	WELLBROOK	83 F8
VIP DR	30 E2	WADE RD	31 E7	WELLINGTON WALK	40 D5
VIRGINIA WAY	8 D8	WAGON RD	82 A2	WELLS PARK	76 F6
VIRTUOSO PASS	81 F5	WAGON WHEEL	83 B8	WELLS PT	73 A3
VIRTUOSO PASS	82 A5	WAGON WHEEL DR	25 E8	WELSCH LN	69 C1
VISION CT	17 F4	WAGON WHEEL DR	29 D2	WELSFORD	81 F8
VISTA BELLA	63 A8	WAHL LN	74 F6	WELSH PONY CT	12 C7
VISTA BLF	81 B3	WAHL LN	75 A6	WELTNER RD	72 B7
VISTA BONITA	70 C8	WALD RD	69 E7	WELTNER RD	80 A1
VISTA BREEZE	38 E1	WALD RD	77 B1	WEMBLEY	48 C4
VISTA BRIAR	81 A4	WALD TRACE	67 A5	WENRICH	81 F8
VISTA COURT DR	81 B4	WALDEN OAK	63 A6	WENRICH	82 A8
VISTA CRK	81 B3	WALDON GROVE	73 C4	WENTINK AVE	64 A8
VISTA DEL RIO	80 A8	WALDON MANOR	73 C5	WENTWORTH	39 D6
VISTA DR	76 D8	WALDON PASS	73 C5	WENTWORTH WAY	63 B8
VISTA DR	83 E1	WALDON RDG	73 C4	WENZEL LN	76 D4
VISTA FOREST DR	81 A4	WALDON VALE	73 C4	WENZEL RD	81 C7
VISTA GLEN	81 A4	WALDON WALK	73 B5	WERRA LN	60 C4
VISTA LAKE	10 D5	WALENSWORTH WAY	63 B1	WESLEY PARK	64 A8
VISTA MONTE	51 C3	WALKER CIR	69 F3	WEST BRANCH CROSSING	16 B3
VISTA OAKS	81 A4	WALL ST	70 F4	WEST CAMPUS DR	81 C3
VISTA PARK	81 B3	WALL ST	71 A4	WEST FORK DR	83 B5
VISTA PKWY	78 A1	WALLABY CIR	68 E2	WEST OUTER DR	29 B4
VISTA PLACE	78 A1	WALLHALLA ST	69 E3	WEST OVERLOOK DR	28 F3
VISTA PLACERA	63 A7	WALLHOEFFER RD	60 A7	WEST OVERLOOK DR	29 A3
VISTA RDG	32 B4	WALNUT CREST	82 F6	WEST ST	79 F4
VISTA RUN DR	81 A4	WALNUT CREST	83 A6	WEST ST	80 A3
VISTA SERENA	63 A7	WALNUT CRK	60 D7	WESTERLY PLACE	83 F8
VISTA SPGS	10 C5	WALNUT FALLS	31 C5	WESTERN BIT	83 F3
VISTA TRL	81 A3	WALNUT HEIGHTS BLVD	70 E7	WESTERN OAKS	45 F5
VISTA VERDE DR	79 A4	WALNUT ST	8 A4	WESTERN PECAN	70 F8
VISTA VIEW DR	16 B6	WALNUT VALLEY	31 C8	WESTERN PECAN	71 A8
VISTA VIEW PLACE	10 D5	WALNUT VISTA	81 A4	WESTERN SKIES DR	15 E5
VISTA VILLAGE DR	81 A4	WALSBROOK	63 C6	WESTERN SKIES DR	16 A5
VISTA VW	78 A1	WALT WHITMAN WAY	83 B7	WESTERN TACK	63 A4
VITEX	64 B7	WALTER CREEK DR	23 F7	WESTERN WAY	54 D4
VIUZZA	42 E7	WALTER CREEK DR	24 A6	WESTFACE	81 E6
VOGEL VALLEY	54 A8	WALTER CREEK DR	36 D2	WESTFIELD	45 F5
VOGEL VALLEY	64 F1	WALTONS WAY	80 B8	WESTHAVEN DR	29 B5
VOGEL VALLEY	65 A1	WALZEM MISSION RD	57 E7	WESTIN HILLS	46 B2
VOGES	45 D3	WANDER WAY	53 E4	WESTMEYER RD	61 D8
VOLME	60 D5	WAR ADMIRAL	83 F1	WESTMEYER RD	71 F4
VOLPI DR	81 D8	WARATAH AVE	68 F1	WESTMEYER RD	72 C1
VOLUNTEER WAY	77 E2	WARBLER DR	17 A3	WESTMINISTER SQ	28 F7
VUELO ST	69 E1	WARWICK PARK	37 A6	WESTMINISTER SQ	29 A7
VUITTON	53 A7	WARWICK PLACE	70 F8	WESTON RD	77 D5
		WARWICK PLACE	78 F1	WESTOVER LOOP	80 A2
-- W --		WATER HOLE LN	61 D4	WESTPOINTE DR	69 D3
		WATER LILY	63 A6	WESTSHIRE LN	45 C5
		WATER OAK	83 C7	WESTSIDE CIR	18 A4
W AMMANN RD	49 D3	WATER OAK LN	28 F4	WESTVIEW COURT DR	29 D5
W AMMANN RD	50 D3	WATER OAK LN	29 A4	WESTVIEW DR	29 D5
W AMMANN RD	51 A2	WATER SPRAY	71 C8	WESTWARD HO	46 E8
W AUSTIN ST	70 D3	WATER WOOD DR	74 D6	WESTWARD SPUR	53 B6
W BORGFIELD RD	83 F8	WATERBURY	46 C2	WESTWOOD	45 C5
W BRIDGE ST	70 B6	WATERFORD GRACE	71 B8	WET CLOUD DR	60 E3
W CLARK ST	28 E4	WATERFORD GRACE	79 B1	WHEATFIELD WAY	78 F4
W COLL ST	70 C6	WATERFRONT PARK DR	29 C5	WHEEL HORSE CIR	16 A4
W COMMERCE ST	70 D3	WATERLOO DR	79 C1	WHIMSEY RDG	48 A8
W COMMON ST	70 D3	WATERLOO TER	72 C7	WHINCHAT	78 D5
W COUNTY LINE RD	70 F8	WATERS EDGE	23 F2	WHIPPOORWILL DR	31 A4
W COUNTY LINE RD	77 D4	WATERS EDGE	24 A2	WHISKEY RANCH RD	51 F7
W COUNTY LINE RD	78 C1	WATERSTONE PKWY	23 E2	WHISKEY TRL	6 D8
W DALLAS ST	70 C2	WATERWAY LN	59 F8	WHISPER CV	76 C8
W EDGEWATER TERRACE	70 C2	WATERWAY LN	60 A7	WHISPER KNOLL	76 C8
W FAUST ST	70 E6	WATERWAY PASS	80 A5	WHISPER OAK	82 D1
W FLYING R RANCH RD	38 F3	WATSON LN E	61 D4	WHISPER TRL	78 E3
W FLYING R RANCH RD	39 A3	WATSON LN W	47 B8	WHISPERING BREEZE DR	29 C1
W GARDEN ST	70 D5	WATSON LN W	61 C1	WHISPERING GLEN	39 E5
W GARZA ST	70 D3	WATSON WAY	15 F2	WHISPERING HILLS DR	29 A8
W GREEN MOUNTAIN RD	81 C2	WATTLE WAY	68 F3	WHISPERING OAK	78 F5
W GREEN VALLEY	70 E7	WATTS LN	29 E6	WHISPERING OAKS	26 A5
W JAHN ST	70 D5	WAUFORD WAY	69 D3	WHISPERING WATER	25 F5
W KLEIN RD	78 E4	WAUKEE PASS	63 A3	WHISPERING WATER	26 B5
W KLEIN RD	79 A2	WAVERLY ST	30 F3	WHISPERING WAY	80 B1
W KLINGEMANN ST	70 C2	WAVY CRK	63 A5	WHISPERING WINDS	25 C2
W LAKESIDE DR	29 A2	WAYSIDE DR	13 C5	WHISPERING WOODS TRL	58 D6
W LINCOLN ST	70 E4	WAYWARD PASS	83 B6	WHISTLE WIND	71 D5
W LITTLE PONDEROSA DR	44 D2	WEATHERBY DR	15 E3	WHISTLERS WAY	39 A5
W MAIN ST	70 D3	WEATHERFORD	66 E2	WHISTLING STRAITS	76 C7
W MCCARTY LN	34 F5	WEAVER RD	36 A1	WHITAKER	83 C6
W MERRIWEATHER ST	70 D6	WEBSTER DR	83 E8	WHITE BROOK TRL	38 E5
W MILL ST	70 B6	WEDGEWOOD DR	76 C8	WHITE CEDAR LN	45 B5
W NACOGDOCHES ST	70 D6	WEEPING WAY	83 D4	WHITE CLOUD DR	60 E4
W NORTH ST	70 D3	WEEPING WILLOW	83 E3	WHITE ELM	76 F7
W R LARSON RD	63 D6	WEGENER TRL	7 A8	WHITE OAK DR	29 F8
W RR 473	8 B5	WEGENER TRL	11 A2	WHITE OAK DR	30 A8
W SAN ANTONIO ST	69 F7	WEGNER RD	32 F7	WHITE PINE DR	83 E5
W SAN ANTONIO ST	70 C5	WEGNER RD	33 F6	WHITE RIVER	28 B6
W SOUTH ST	70 D3	WEHE DR	38 C3	WHITE TAIL LN	28 D5
W TANGLEWOOD DR	70 A2	WEIDNER	27 A5	WHITE WAGTAIL	78 D4
W TORREY ST	70 C3	WEIGELA	64 A7	WHITE WATER RD	23 B1
W ZINK ST	70 C4	WEIL RD	77 F8	WHITE WATER RD	59 C5
W ZIPP RD	78 F4	WEIL RD	78 B7	WHITE WING	83 E8
W ZIPP RD	79 A3	WEISS FELS CT	67 B6	WHITE WING WAY	78 F2
W.E. GREEN DR	40 D8	WEISS RD	61 C3	WHITE WING WAY	79 A2
W.E. GREEN DR	54 D1	WELL DR	83 B4	WHITEFIELD	83 C5
WADDESDON BLF	81 C7	WELL SPRING RD	6 F5	WHITELL BAY	20 A8




















	Page Grid		Page Grid		Page Grid			
WHITESTONE DR	26	D7	WILTSHIRE DR	80	B1	WOMBAT GROVE	68	F2
WHITETAIL DR	47	F1	WIMBERLEY OAKS DR	13	B1	WONDERLAND TRL	77	E3
WHITETAIL PASS	83	A6	WIMBLETON DR	76	B8	WOOPY WAY	70	A6
WHITETAIL RUN	16	E7	WIMPLE RD	56	E3	WOOD BERRY LN	48	C2
WHITEWATER WAY	31	F5	WINCHESTER DR	23	C7	WOOD CLIMB DR	81	B8
WHITEWING DR	53	F6	WINCHESTER RD	15	E3	WOOD DRAKE LN	80	A1
WHITEWING DR	54	A6	WIND CHIME WAY	71	D2	WOOD DUCK	78	B1
WHITMIRE DR	6	A3	WIND CREST DR	30	E7	WOOD MEADOWS	70	F4
WHITNEY WAY	83	F8	WIND FLOWER	80	A2	WOOD OAK	81	B8
WHOOPING CRANE	70	B8	WIND GUST	71	D5	WOOD RD	69	F5
WICHITA DR	71	C5	WIND HAVEN DR	71	D5	WOOD RD	70	A4
WICKFORD WAY	28	F6	WIND MURMUR	71	D5	WOOD THRUSH	78	D4
WICKFORD WAY	29	A5	WIND ROSE DR	60	B8	WOOD TRAILS	48	C2
WICKLOW WAY	18	C6	WIND SONG LN	70	C8	WOOD WALK	81	B8
WIEDERSTEIN RD	82	E6	WIND VALLEY	64	D3	WOOD WARBLER	78	D4
WIEDERSTEIN RD	83	B5	WIND WILLOW	83	E3	WOODALL CIR	70	D8
WIESNER RD	27	E7	WINDCHIME HILL	48	E7	WOODBEND ST	28	E5
WIGEON WAY	70	B8	WINDCHIME WAY	48	E7	WOODBINE WAY	48	C5
WIGEON WAY	78	B1	WINDCLIFF DR	69	A1	WOODBIDGE WAY	83	C7
WILD BLOOM RD	80	D6	WINDCLIFF WAY	33	A8	WOODCLIFF BLVD	82	B6
WILD CAT ROOST	46	F8	WINDCLIFF WAY	46	A1	WOODCOCK LN	19	F8
WILD CHERRY	83	E5	WINDERMERE DR	48	E8	WOODCREST CIR	70	F2
WILD CHERRY LN	29	A3	WINDFLOWER	61	A8	WOODCREST DR	29	D3
WILD COYOTE LN	49	A6	WINDGATE DR	60	C8	WOODED TRL	83	C7
WILD CREEK RD	80	D6	WINDING CREEK TRL	16	F4	WOODLAKE DR	80	C8
WILD CREST	74	C8	WINDING MEADOW LN	15	B6	WOODLAND AVE	69	F3
WILD FIRE DR	48	F6	WINDING OAK DR	60	A3	WOODLAND AVE	70	A3
WILD HOLW	74	D7	WINDING RIVER LN	25	D4	WOODLAND CV	74	D6
WILD INDIGO	61	A8	WINDING VW	45	F4	WOODLAND OAKS	68	F5
WILD IRIS	61	A8	WINDING VW	46	A4	WOODLAND OAKS	69	A5
WILD OAK DR	28	E3	WINDING VW	63	B8	WOODLAND OAKS DR	83	D6
WILD OAK HILL	48	C3	WINDING WAY	46	E8	WOODLAND PT	48	E2
WILD ROSE DR	43	C7	WINDING WAY	60	E1	WOODLAND VILLAGE CT	83	D6
WILD TRACE	74	C8	WINDLESHAM WAY	63	B1	WOODLAND VILLAGE PLACE	83	D6
WILD TURKEY RUN	31	F8	WINDMERE	29	C3	WOODLAND VW	48	F2
WILD VALLEY DR	52	F6	WINDMILL BREEZE	38	D8	WOODLANE DR	69	C1
WILD WIND PARK	74	C8	WINDMILL BREEZE	52	C1	WOODLAWN FARMS	83	A7
WILDCAAT DR	52	E5	WINDMILL CIR	38	F5	WOODPECKER PL	54	B7
WILDER POND	63	B6	WINDMILL CIR	48	D3	WOODPECKER RUN	60	E5
WILDERNESS CRK	41	C2	WINDMILL HILL	80	C7	WOODRIDGE	18	D6
WILDERNESS OAK	63	F7	WINDMILL LN	51	C5	WOODROW CIR	70	A4
WILDERNESS OAK	64	A7	WINDMILL MOUNTAIN	38	F5	WOODS END	71	D8
WILDERNESS OAKS	68	F4	WINDMILL OAKS DR	13	E6	WOODS HOLE DR	81	C7
WILDERNESS OAKS	69	A5	WINDMILL PASS	54	E1	WOODS PATH	61	B1
WILDERNESS TRL	68	F4	WINDMILL RANCH RD	38	F5	WOODSTOCK WAY	8	D8
WILDERNESS WAY	69	A1	WINDMILL RANCH RD	39	A6	WOODSTONE LOOP	83	F7
WILDFLOWER TRL	61	E4	WINDMILL RIDGE DR	6	D8	WOODSTONE PT	83	F8
WILDLIFE TRL	45	F7	WINDMILL VALLEY	38	F5	WOODSTONE WAY	83	F8
WILDRIDGE TERRACE	52	E4	WINDMILL WAY	38	F6	WOODWIND DR	18	D6
WILDRIE LN	69	F1	WINDRUSH	19	D5	WORCHESTER KNOLL	81	C7
WILDWOOD LN	28	F4	WINDSOR LN	69	C1	WORCHESTER WOOD	81	C8
WILDWOOD TRL	70	A4	WINDSOR PLACE	71	A8	WORD PKWY	59	B8
WILEY RD	52	F8	WINDSTAR LN	28	A8	WORD PKWY	70	B1
WILEY RD	53	A8	WINDSTONE	39	E6	WORD RANCH RD	68	B4
WILHELM ST	82	C2	WINDSWEPT CV	74	C8	WORSHAM PASS	63	C2
WILL ROGERS DR	15	E3	WINDSWEPT WAY	60	B5	WORTHAM OAKS BLVD	73	B5
WILL ROGERS DR	83	E8	WINDWAY CRK	83	C6	WOUNDED KNEE	63	F8
WILLARD PATH	64	A8	WINDWAY DR	25	D2	WRANGLER CIR	54	D4
WILLER WAY	29	C7	WINDY BROOK	83	E5	WRANGLER RD	32	D2
WILLIAM CREST	71	F4	WINDY FALK	83	B8	WRAY ST	30	F3
WILLIAM MARK LN	71	A2	WINDY FOREST	33	B7	WREN BROOK DR	60	E5
WILLIAM SCARBROUGH	83	C5	WINDY HILL DR	16	A5	WREN CIR	16	C5
WILLIAM TRAVIS	12	B8	WINDY MEADOW CT	83	B8	WREN LN	69	A3
WILLIAM TRAVIS	19	B1	WINDY OAK LN	32	E7	WRENWOOD DR	81	B7
WILLIAMS WAY	70	B1	WINDY POND	63	A5	WRIGHT AVE	70	F5
WILLIE CT	19	D2	WINDY PT	83	B8	WRIGHT AVE	71	A5
WILLIS RANCH	63	D2	WINDY RIDGE LN	12	F4	WRIGHT CV	83	F6
WILLOW ARCH ST	71	E5	WINDY RIDGE TRL	83	B4	WRIGHT LANDING	83	F7
WILLOW AVE	70	C5	WINECUP LN	16	C7	WROUGHT IRON	63	A4
WILLOW BLF	83	F3	WINECUP PATH	59	C8	WUNDERLICH DR	16	F7
WILLOW BRANCH	53	B6	WINGED ELM	76	F6	WUNDERLICH LN	71	E7
WILLOW BRANCH	83	E3	WINGED FOOT	35	C2	WUNLES LN	78	A5
WILLOW BROOK	83	D4	WINGED FOOT	82	E6	WYE CONNECTION	41	A7
WILLOW CLIFF	83	E3	WINKLER TRL	76	E7	WYNBERRY	63	C7
WILLOW CREEK WAY	73	B6	WINSTON AVE	70	D7	WYNN BROOK	83	E5
WILLOW CREST	83	F3	WINSTON CV	63	B7			
WILLOW CRK	67	C8	WINSTON PLACE	40	D4			
WILLOW CROSSING	60	B8	WINTER COPPER	53	A8	-- Y --		
WILLOW CV	83	D3	WINTER FROST	83	E6			
WILLOW DR	18	F4	WINTERBERRY CV	59	E5	YACHT CLUB	30	D2
WILLOW HILL	81	C5	WINTERPATH DR	81	D7	YANTICAW BROOK ST	63	A4
WILLOW HILL	83	D4	WIPPER	60	D5	YANTIS WAY	81	A3
WILLOW LOOP	83	F6	WIREWEED RD	43	B7	YARD ARM DR	30	D2
WILLOW OAK	83	D4	WISDOM CT	70	F7	YARRO ST	69	E1
WILLOW PATH	83	F3	WISE OWL	79	A3	YAUPON DR	11	E6
WILLOW POINTE	83	E3	WISTER WOOD	38	C8	YAUPON LOOP	56	E3
WILLOW RUN	81	C5	WISTERIA LN	70	E7	YEGUA CRK	41	A2
WILLOW RUN	83	E3	WISTORIA CT	83	D3	YELLOW BARK BLVD	82	A7
WILLOW SPGS	37	D7	WITTEN	83	D7	YELLOW WARBLER	81	C8
WILLOW TOP DR	83	E5	WIZARD WAY	17	F4	YELLOWWOOD DR	70	A8
WILLOW TREE	83	E3	WJB RANCH RD	38	B4	YELLOWWOOD DR	78	A1
WILLOW VALLEY ST	71	E5	WOLF	11	F8	YORK CASTLE	38	D8
WILLOW VW	83	E3	WOLF LAIR	46	E7	YORK CREEK RD	47	E8
WILLOW WARBLER	83	F3	WOLF RDG	81	A5	YORK CREEK RD	61	F1
WILLOW WIND DR	48	B7	WOLF RUN	76	B8	YORK CREEK RD	62	B2
WILLOW WOOD	83	E3	WOLF TRL	7	F8	YORK LN	82	F6
WILLOWBROOK	71	D3	WOLFCREEK	60	D6	YORKSHIRE DR	40	C1
WILLOWS RANCH	83	A7	WOLFETON WAY	80	C1	YORKTOWN DR	31	D3
WILMINGTON WAY	82	E7	WOMACK RD	9	D1	YU DR	71	A1

YUCCA CANYON	25	F8
YUCCA DR	11	A6
YUCCA PARK	83	E5
YUKON STRAIGHT	64	A7

-- Z --

ZABACO ST	82	F7
ZABER	60	D5
ZACHRY DR	69	E1
ZAMORA AVE	70	A7
ZANE GREY LN	15	D3
ZAPATA CIR	79	A2
ZEDERNHOLZ RUN	67	C7
ZENITH LN	46	B7
ZEPHYR CV	74	D8
ZINFANDEL	42	B7
ZINNIA AVE	17	E2
ZODIAC DR	82	C8

Legend

-  Boat Ramp
-  Major_Road
-  County Maintained Road
-  Expanding Subdivision Road
-  Private (Outside of City)
-  Other
-  Rail Road
-  Stream
-  County Boundaries
-  Water Body
-  Bulverde
-  Fair Oaks Ranch
-  Garden Ridge
-  New Braunfels
-  San Antonio
-  San Marcos
-  Schertz
-  Selma
-  Spring Branch

Notes:

Notes: